

Belper

Area type and code
Parish (E04002667)

Total dwellings

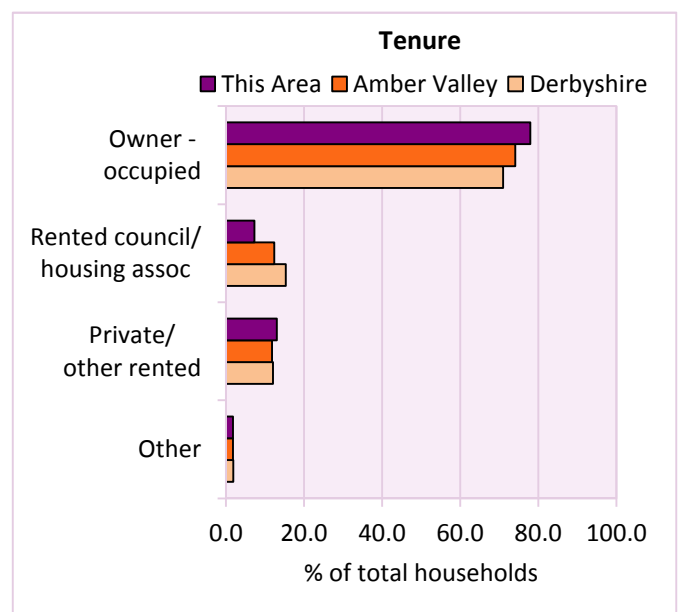
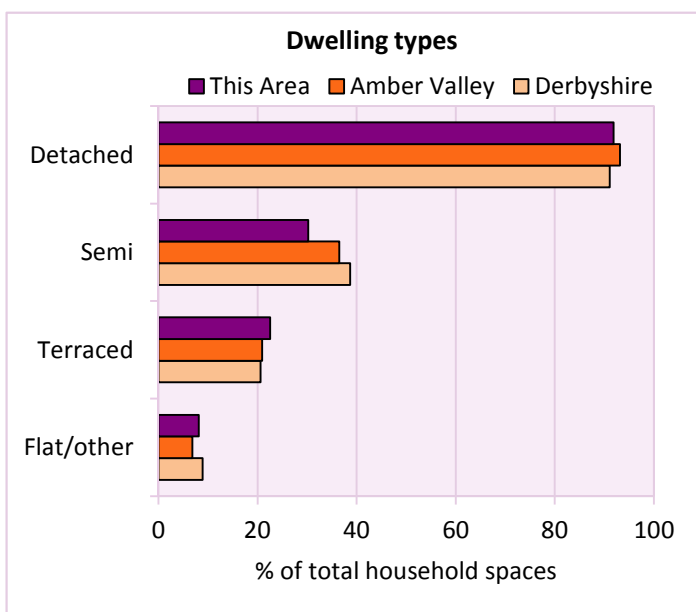
Total number of dwellings 9,981 Table KS401EW

Dwelling type	Number of household spaces	% of total household spaces		
		This Area	Amber Valley	Derbyshire
Unshared dwellings				
House or bungalow:	9,166	91.8	93.2	91.1
- detached	3,900	39.1	35.8	31.8
- semi-detached	3,015	30.2	36.5	38.7
- terraced	2,251	22.6	20.9	20.6
Flat:	815	8.2	6.7	8.6
- purpose built	570	5.7	4.8	6.5
- part of converted or shared house	127	1.3	0.9	1.2
- in a commercial building	118	1.2	0.9	0.9
Caravan or temporary structure	0	0.0	0.1	0.3
Shared dwellings	0	0.0	0.0	0.0

Table KS401EW

Tenure	Number of households	% of total households		
		This Area	Amber Valley	Derbyshire
Owner - occupied	7,389	77.9	74.1	71.0
Shared ownership	62	0.7	0.4	0.4
Rented from council/housing association	689	7.3	12.3	15.3
Private/other rented	1,232	13.0	11.8	12.0
Living rent free	108	1.1	1.4	1.4
All households	9,480			

Table KS402EW



2011 Census: Housing Profile

Belper

Area type and code
Parish (E04002667)

Household spaces and occupancy	Number of household spaces	% of total household spaces		
		This Area	Amber Valley	Derbyshire
Occupied	9,480	95.0	95.7	95.8
Unoccupied	501	5.0	4.3	4.2
All household spaces	9,981	100.0	100.0	100.0

Table KS401EW

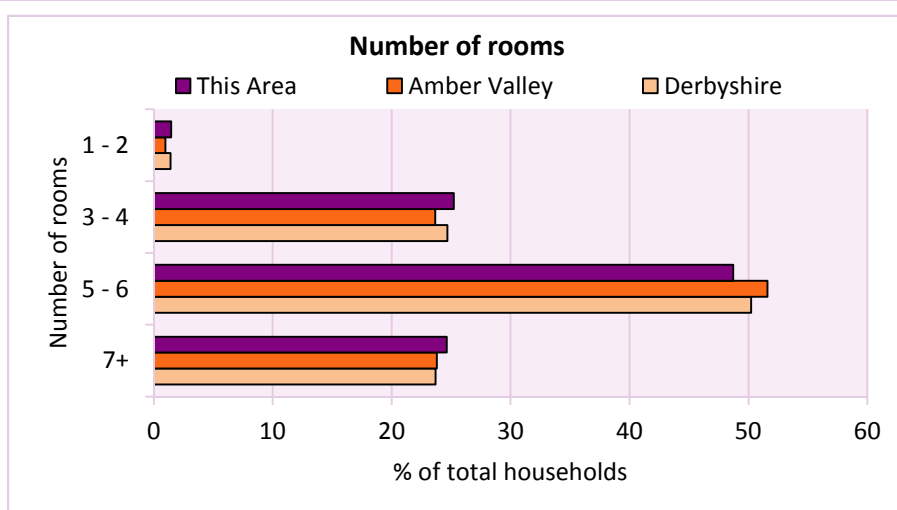
Accommodation

Households by number of rooms Number of rooms	Number of households	% of total households		
		This Area	Amber Valley	Derbyshire
1	20	0.2	0.1	0.2
2	117	1.2	0.9	1.2
3 to 4	2,390	25.2	23.7	24.7
5 to 6	4,619	48.7	51.6	50.2
7 to 8	1,853	19.5	17.5	17.5
9+	481	5.1	6.3	6.2
Average number of rooms per household		This Area	Amber Valley	Derbyshire
Average number of rooms per household		5.5	5.6	5.6
Average number of bedrooms per household		2.8	2.8	2.8

Tables KS403EW, QS407EW and QS411EW

Overcrowding and lack of amenities	Number of households	% of total households		
		This Area	Amber Valley	Derbyshire
Households which are:				
- overcrowded	315	3.3	3.2	3.7
- without central heating	295	3.1	2.2	2.0

Table KS403EW



For an **explanation** of the various terms used in these tables, please see the accompanying **Glossary**.

There is also a **Summary** profile, and there are other extension profiles covering the following topics:- **Population, Economic Activity, Equalities, Health, Households and Housing**.

Profiles in Adobe Acrobat (pdf) format can be downloaded from the Derbyshire Observatory web site, which also provides interactive maps and charts - <http://observatory.derbyshire.gov.uk>

Version: 2.0