

Denby

Area type and code
Parish (E04002670)

Total dwellings

Total number of dwellings

919

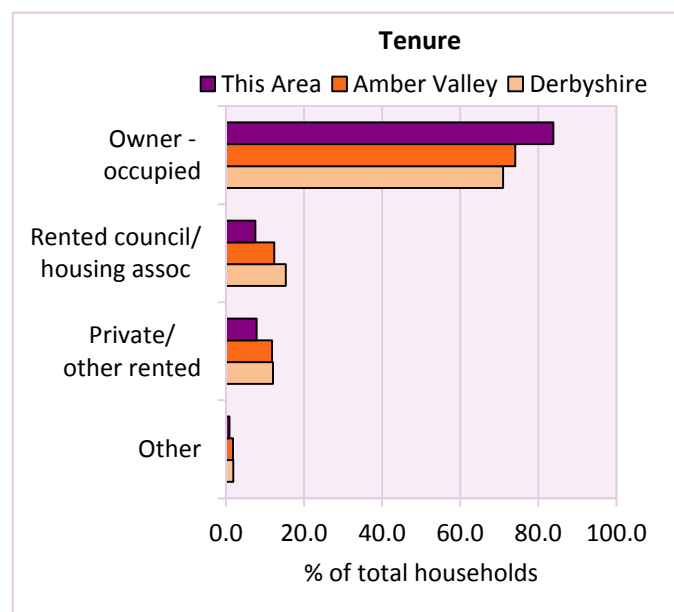
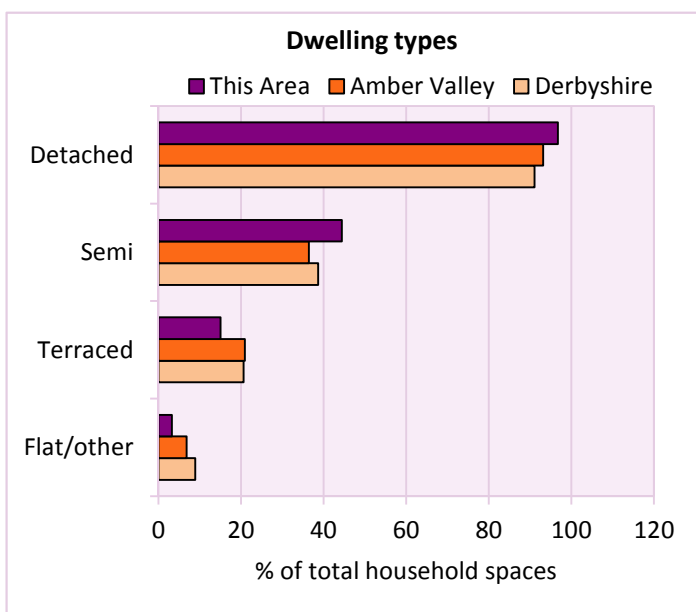
Table KS401EW

Dwelling type	Number of household spaces	% of total household spaces		
		This Area	Amber Valley	Derbyshire
Unshared dwellings				
House or bungalow:	889	96.7	93.2	91.1
- detached	343	37.3	35.8	31.8
- semi-detached	408	44.4	36.5	38.7
- terraced	138	15.0	20.9	20.6
Flat:	29	3.2	6.7	8.6
- purpose built	23	2.5	4.8	6.5
- part of converted or shared house	2	0.2	0.9	1.2
- in a commercial building	4	0.4	0.9	0.9
Caravan or temporary structure	1	0.1	0.1	0.3
Shared dwellings	0	0.0	0.0	0.0

Table KS401EW

Tenure	Number of households	% of total households		
		This Area	Amber Valley	Derbyshire
Owner - occupied	751	83.8	74.1	71.0
Shared ownership	1	0.1	0.4	0.4
Rented from council/housing association	67	7.5	12.3	15.3
Private/other rented	70	7.8	11.8	12.0
Living rent free	7	0.8	1.4	1.4
All households	896			

Table KS402EW



2011 Census: Housing Profile

Denby

Area type and code
Parish (E04002670)

Household spaces and occupancy	Number of household spaces	% of total household spaces		
		This Area	Amber Valley	Derbyshire
Occupied	896	97.5	95.7	95.8
Unoccupied	23	2.5	4.3	4.2
All household spaces	919	100.0	100.0	100.0

Table KS401EW

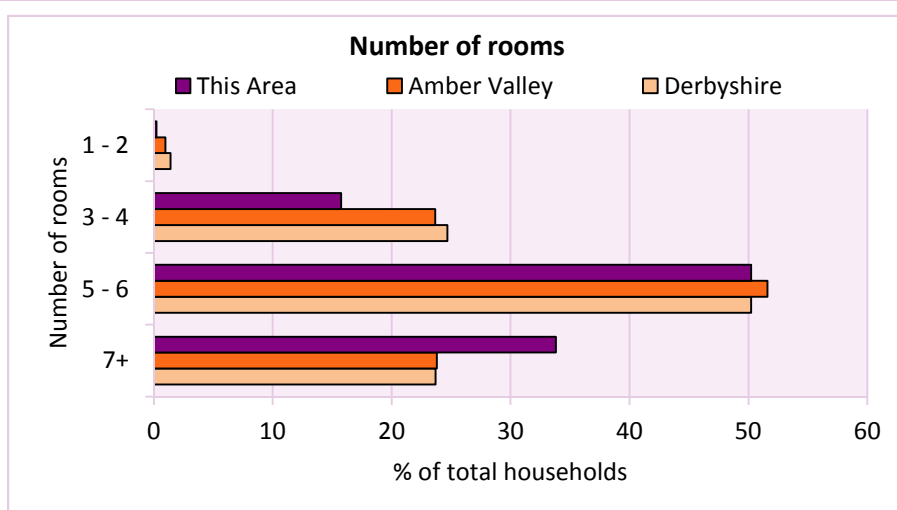
Accommodation

Households by number of rooms Number of rooms	Number of households	% of total households		
		This Area	Amber Valley	Derbyshire
1	0	0.0	0.1	0.2
2	2	0.2	0.9	1.2
3 to 4	141	15.7	23.7	24.7
5 to 6	450	50.2	51.6	50.2
7 to 8	210	23.4	17.5	17.5
9+	93	10.4	6.3	6.2
Average number of rooms per household		This Area	Amber Valley	Derbyshire
Average number of rooms per household		6.0	5.6	5.6
Average number of bedrooms per household		3.0	2.8	2.8

Tables KS403EW, QS407EW and QS411EW

Overcrowding and lack of amenities	Number of households	% of total households		
		This Area	Amber Valley	Derbyshire
Households which are:				
- overcrowded	16	1.8	3.2	3.7
- without central heating	14	1.6	2.2	2.0

Table KS403EW



For an **explanation** of the various terms used in these tables, please see the accompanying **Glossary**.

There is also a **Summary** profile, and there are other extension profiles covering the following topics:- **Population, Economic Activity, Equalities, Health, Households and Housing**.

Profiles in Adobe Acrobat (pdf) format can be downloaded from the Derbyshire Observatory web site, which also provides interactive maps and charts - <http://observatory.derbyshire.gov.uk>

Version: 2.0