

Horsley Woodhouse

Area type and code
Parish (E04002677)

Total dwellings

Total number of dwellings

593

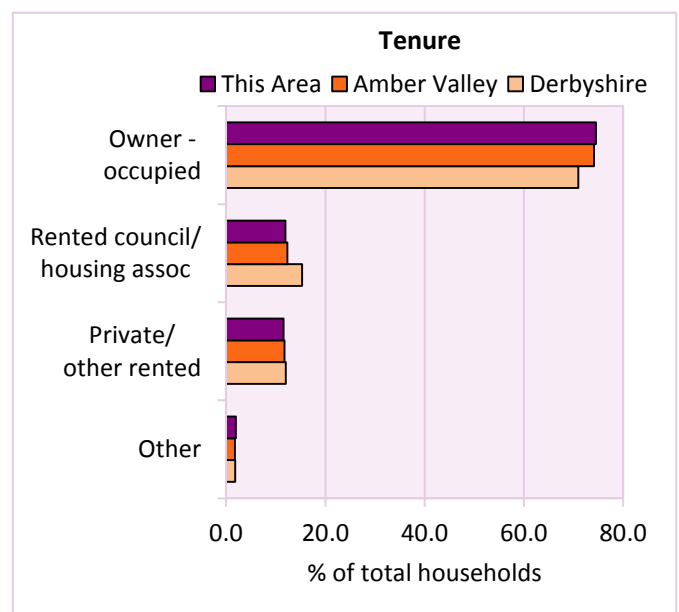
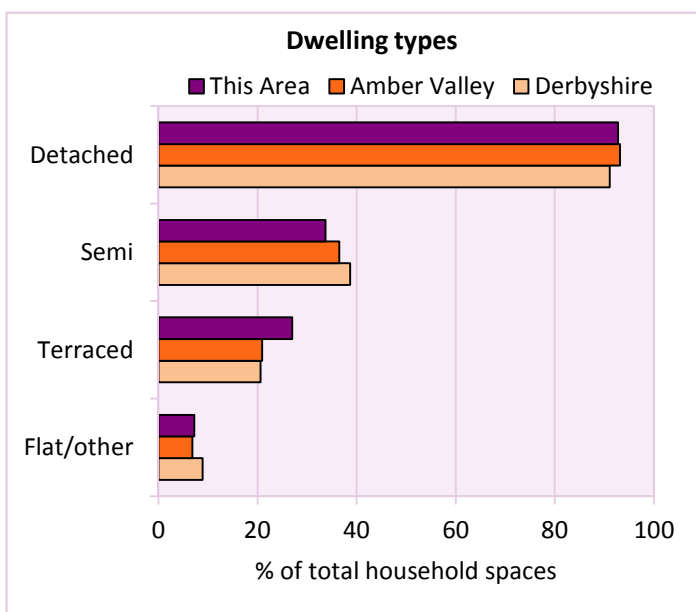
Table KS401EW

Dwelling type	Number of household spaces	% of total household spaces		
		This Area	Amber Valley	Derbyshire
Unshared dwellings				
House or bungalow:	550	92.7	93.2	91.1
- detached	190	32.0	35.8	31.8
- semi-detached	200	33.7	36.5	38.7
- terraced	160	27.0	20.9	20.6
Flat:	43	7.3	6.7	8.6
- purpose built	35	5.9	4.8	6.5
- part of converted or shared house	2	0.3	0.9	1.2
- in a commercial building	6	1.0	0.9	0.9
Caravan or temporary structure	0	0.0	0.1	0.3
Shared dwellings	0	0.0	0.0	0.0

Table KS401EW

Tenure	Number of households	% of total households		
		This Area	Amber Valley	Derbyshire
Owner - occupied	418	74.5	74.1	71.0
Shared ownership	3	0.5	0.4	0.4
Rented from council/housing association	67	11.9	12.3	15.3
Private/other rented	65	11.6	11.8	12.0
Living rent free	8	1.4	1.4	1.4
All households	561			

Table KS402EW



2011 Census: Housing Profile

Horsley Woodhouse

Area type and code
Parish (E04002677)

Household spaces and occupancy	Number of household spaces	% of total household spaces		
		This Area	Amber Valley	Derbyshire
Occupied	561	94.6	95.7	95.8
Unoccupied	32	5.4	4.3	4.2
All household spaces	593	100.0	100.0	100.0

Table KS401EW

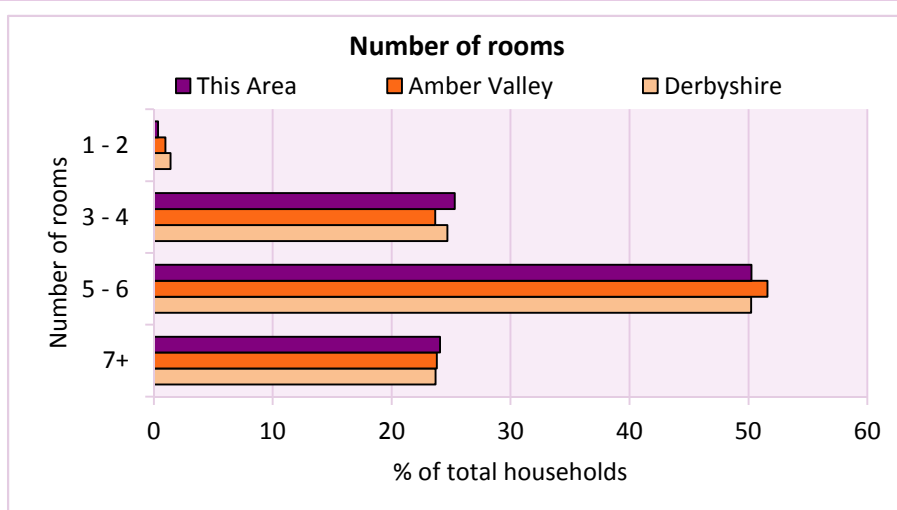
Accommodation

Households by number of rooms	Number of households	% of total households		
		This Area	Amber Valley	Derbyshire
1	0	0.0	0.1	0.2
2	2	0.4	0.9	1.2
3 to 4	142	25.3	23.7	24.7
5 to 6	282	50.3	51.6	50.2
7 to 8	105	18.7	17.5	17.5
9+	30	5.3	6.3	6.2
Average number of rooms per household		This Area	Amber Valley	Derbyshire
Average number of rooms per household		5.5	5.6	5.6
Average number of bedrooms per household		2.7	2.8	2.8

Tables KS403EW, QS407EW and QS411EW

Overcrowding and lack of amenities	Number of households	% of total households		
		This Area	Amber Valley	Derbyshire
Households which are:				
- overcrowded	16	2.9	3.2	3.7
- without central heating	20	3.6	2.2	2.0

Table KS403EW



For an **explanation** of the various terms used in these tables, please see the accompanying **Glossary**.

There is also a **Summary** profile, and there are other extension profiles covering the following topics:- **Population, Economic Activity, Equalities, Health, Households and Housing**.

Profiles in Adobe Acrobat (pdf) format can be downloaded from the Derbyshire Observatory web site, which also provides interactive maps and charts - <http://observatory.derbyshire.gov.uk>

Version: 2.0