

## Kirk Langley

Area type and code  
Parish (E04002682)

### Total dwellings

Total number of dwellings

305

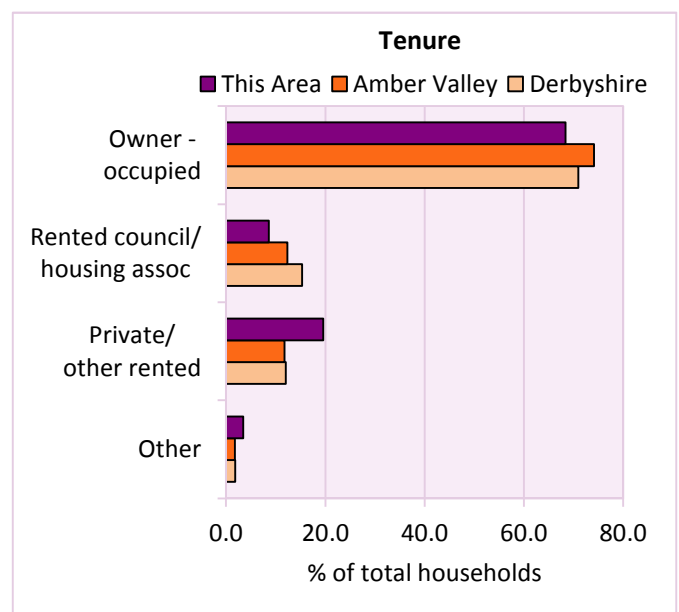
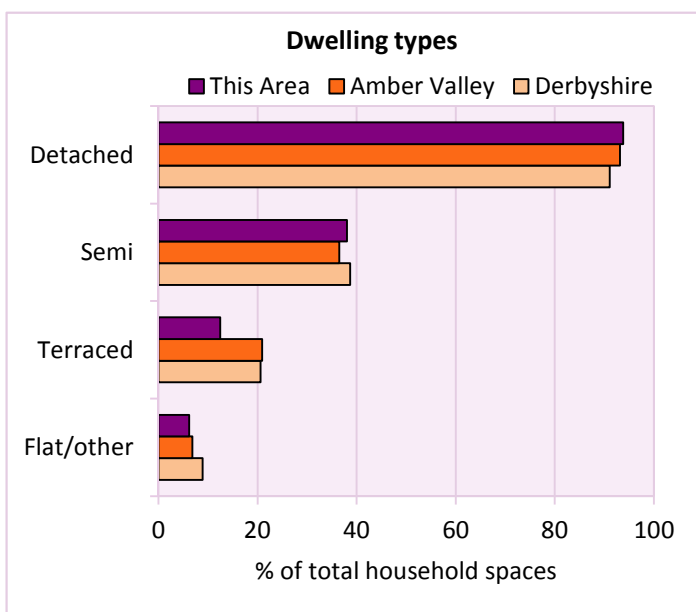
Table KS401EW

Dwelling type	Number of household spaces	% of total household spaces		
		This Area	Amber Valley	Derbyshire
<b>Unshared dwellings</b>				
House or bungalow:	286	93.8	93.2	91.1
- detached	132	43.3	35.8	31.8
- semi-detached	116	38.0	36.5	38.7
- terraced	38	12.5	20.9	20.6
Flat:	19	6.2	6.7	8.6
- purpose built	0	0.0	4.8	6.5
- part of converted or shared house	18	5.9	0.9	1.2
- in a commercial building	1	0.3	0.9	0.9
Caravan or temporary structure	0	0.0	0.1	0.3
Shared dwellings	0	0.0	0.0	0.0

Table KS401EW

Tenure	Number of households	% of total households		
		This Area	Amber Valley	Derbyshire
Owner - occupied	199	68.4	74.1	71.0
Shared ownership	4	1.4	0.4	0.4
Rented from council/housing association	25	8.6	12.3	15.3
Private/other rented	57	19.6	11.8	12.0
Living rent free	6	2.1	1.4	1.4
All households	291			

Table KS402EW



# 2011 Census: Housing Profile

## Kirk Langley

Area type and code  
Parish (E04002682)

Household spaces and occupancy	Number of household spaces	% of total household spaces		
		This Area	Amber Valley	Derbyshire
Occupied	291	95.4	95.7	95.8
Unoccupied	14	4.6	4.3	4.2
All household spaces	305	100.0	100.0	100.0

Table KS401EW

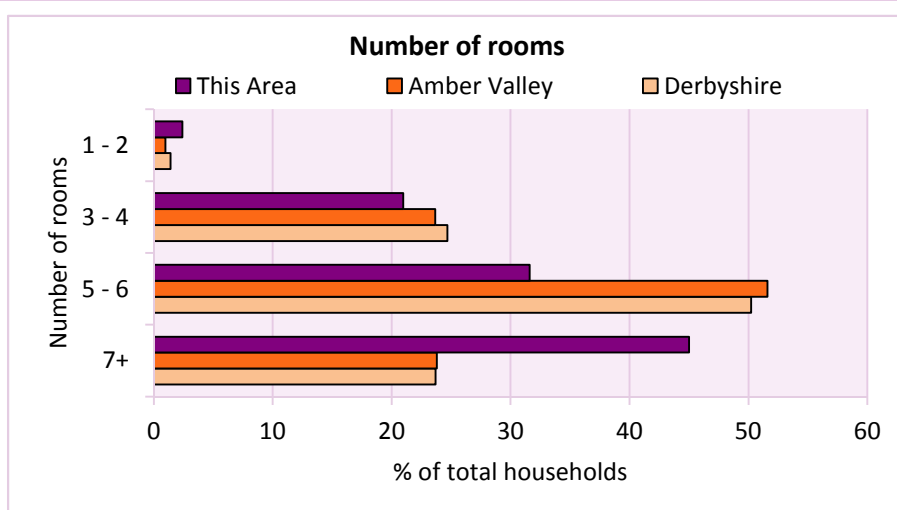
## Accommodation

Households by number of rooms Number of rooms	Number of households	% of total households		
		This Area	Amber Valley	Derbyshire
1	1	0.3	0.1	0.2
2	6	2.1	0.9	1.2
3 to 4	61	21.0	23.7	24.7
5 to 6	92	31.6	51.6	50.2
7 to 8	73	25.1	17.5	17.5
9+	58	19.9	6.3	6.2
Average number of rooms per household		This Area	Amber Valley	Derbyshire
Average number of rooms per household		6.3	5.6	5.6
Average number of bedrooms per household		3.2	2.8	2.8

Tables KS403EW, QS407EW and QS411EW

Overcrowding and lack of amenities	Number of households	% of total households		
		This Area	Amber Valley	Derbyshire
Households which are:				
- overcrowded	14	4.8	3.2	3.7
- without central heating	10	3.4	2.2	2.0

Table KS403EW



For an **explanation** of the various terms used in these tables, please see the accompanying **Glossary**.

There is also a **Summary** profile, and there are other extension profiles covering the following topics:- **Population, Economic Activity, Equalities, Health, Households and Housing**.

**Profiles** in Adobe Acrobat (pdf) format can be downloaded from the Derbyshire Observatory web site, which also provides interactive maps and charts - <http://observatory.derbyshire.gov.uk>

Version: 2.0