

Smalley

Area type and code
Parish (E04002691)

Total dwellings

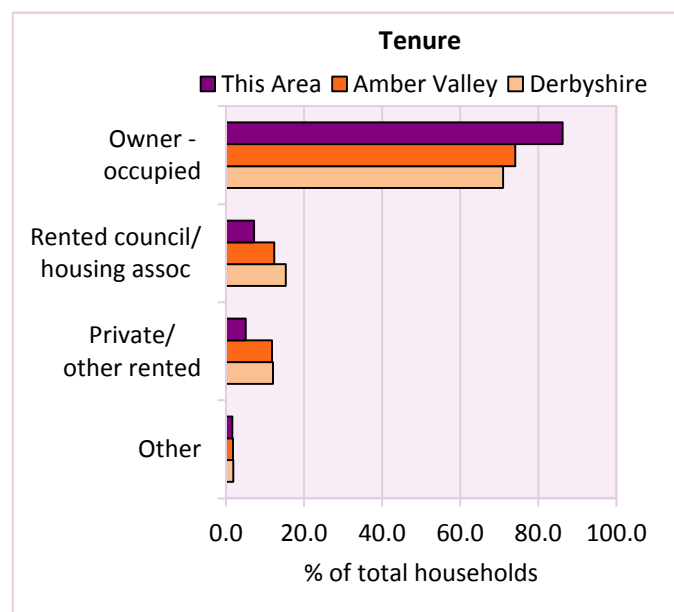
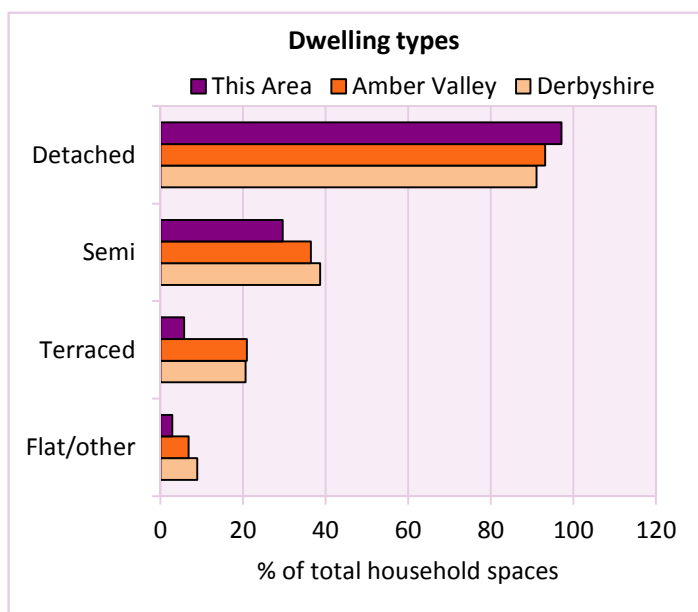
Total number of dwellings 1,155 Table KS401EW

Dwelling type	Number of household spaces	% of total household spaces		
		This Area	Amber Valley	Derbyshire
Unshared dwellings				
House or bungalow:	1,122	97.1	93.2	91.1
- detached	714	61.8	35.8	31.8
- semi-detached	342	29.6	36.5	38.7
- terraced	66	5.7	20.9	20.6
Flat:	30	2.6	6.7	8.6
- purpose built	27	2.3	4.8	6.5
- part of converted or shared house	0	0.0	0.9	1.2
- in a commercial building	3	0.3	0.9	0.9
Caravan or temporary structure	3	0.3	0.1	0.3
Shared dwellings	0	0.0	0.0	0.0

Table KS401EW

Tenure	Number of households	% of total households		
		This Area	Amber Valley	Derbyshire
Owner - occupied	973	86.2	74.1	71.0
Shared ownership	3	0.3	0.4	0.4
Rented from council/housing association	81	7.2	12.3	15.3
Private/other rented	57	5.0	11.8	12.0
Living rent free	15	1.3	1.4	1.4
All households	1,129			

Table KS402EW



2011 Census: Housing Profile

Smalley

Area type and code
Parish (E04002691)

Household spaces and occupancy	Number of household spaces	% of total household spaces		
		This Area	Amber Valley	Derbyshire
Occupied	1,129	97.7	95.7	95.8
Unoccupied	26	2.3	4.3	4.2
All household spaces	1,155	100.0	100.0	100.0

Table KS401EW

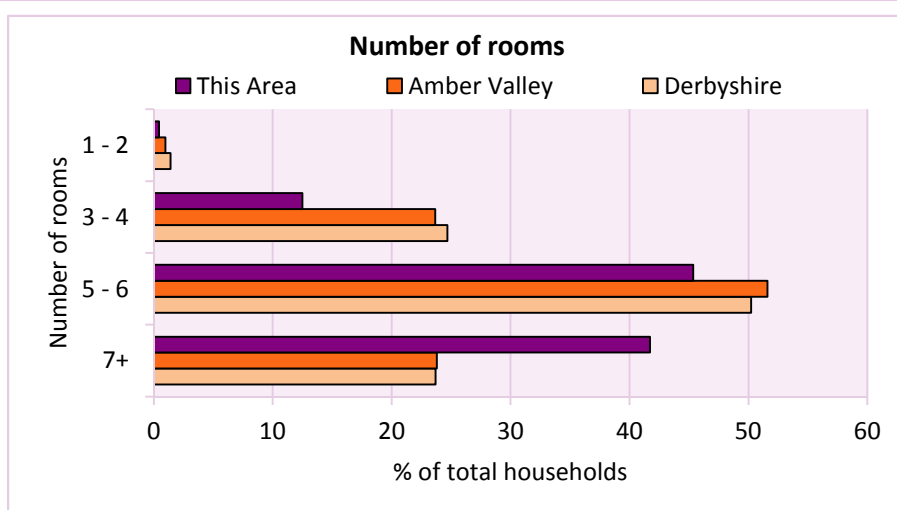
Accommodation

Households by number of rooms Number of rooms	Number of households	% of total households		
		This Area	Amber Valley	Derbyshire
1	0	0.0	0.1	0.2
2	5	0.4	0.9	1.2
3 to 4	141	12.5	23.7	24.7
5 to 6	512	45.3	51.6	50.2
7 to 8	342	30.3	17.5	17.5
9+	129	11.4	6.3	6.2
Average number of rooms per household		This Area	Amber Valley	Derbyshire
Average number of rooms per household		6.3	5.6	5.6
Average number of bedrooms per household		3.1	2.8	2.8

Tables KS403EW, QS407EW and QS411EW

Overcrowding and lack of amenities	Number of households	% of total households		
		This Area	Amber Valley	Derbyshire
Households which are:				
- overcrowded	17	1.5	3.2	3.7
- without central heating	15	1.3	2.2	2.0

Table KS403EW



For an **explanation** of the various terms used in these tables, please see the accompanying **Glossary**.

There is also a **Summary** profile, and there are other extension profiles covering the following topics:- **Population, Economic Activity, Equalities, Health, Households and Housing**.

Profiles in Adobe Acrobat (pdf) format can be downloaded from the Derbyshire Observatory web site, which also provides interactive maps and charts - <http://observatory.derbyshire.gov.uk>

Version: 2.0