

South Wingfield

Area type and code
Parish (E04002693)

Total dwellings

Total number of dwellings

738

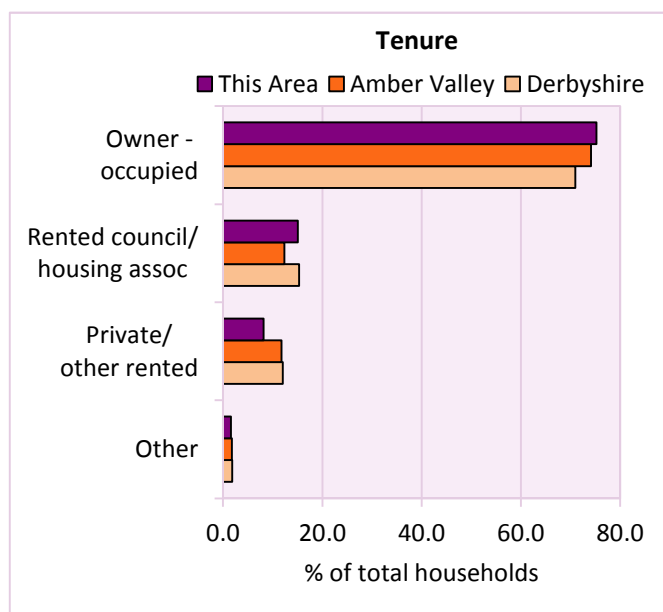
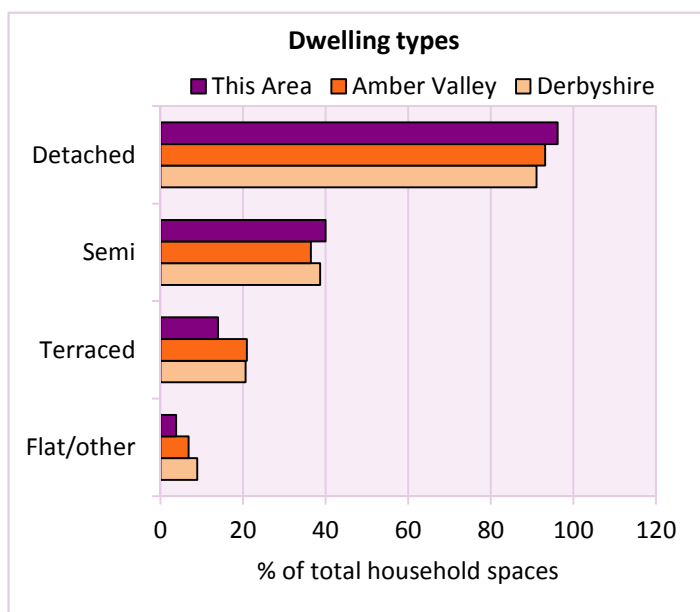
Table KS401EW

Dwelling type	Number of household spaces	% of total household spaces		
		This Area	Amber Valley	Derbyshire
Unshared dwellings				
House or bungalow:	710	96.2	93.2	91.1
- detached	312	42.3	35.8	31.8
- semi-detached	295	40.0	36.5	38.7
- terraced	103	14.0	20.9	20.6
Flat:	25	3.4	6.7	8.6
- purpose built	16	2.2	4.8	6.5
- part of converted or shared house	3	0.4	0.9	1.2
- in a commercial building	6	0.8	0.9	0.9
Caravan or temporary structure	3	0.4	0.1	0.3
Shared dwellings	0	0.0	0.0	0.0

Table KS401EW

Tenure	Number of households	% of total households		
		This Area	Amber Valley	Derbyshire
Owner - occupied	515	75.2	74.1	71.0
Shared ownership	1	0.1	0.4	0.4
Rented from council/housing association	103	15.0	12.3	15.3
Private/other rented	56	8.2	11.8	12.0
Living rent free	10	1.5	1.4	1.4
All households	685			

Table KS402EW



2011 Census: Housing Profile

South Wingfield

Area type and code
Parish (E04002693)

Household spaces and occupancy	Number of household spaces	% of total household spaces		
		This Area	Amber Valley	Derbyshire
Occupied	685	92.8	95.7	95.8
Unoccupied	53	7.2	4.3	4.2
All household spaces	738	100.0	100.0	100.0

Table KS401EW

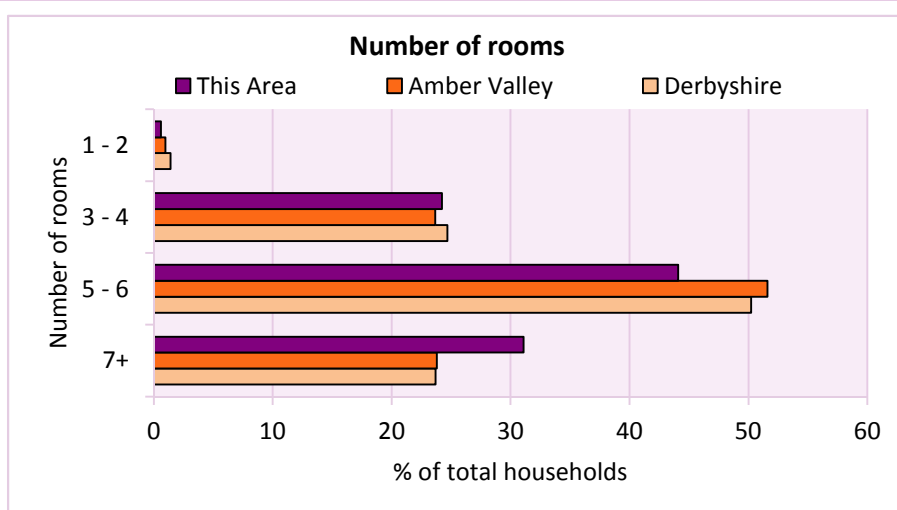
Accommodation

Households by number of rooms	Number of households	% of total households		
		This Area	Amber Valley	Derbyshire
1	0	0.0	0.1	0.2
2	4	0.6	0.9	1.2
3 to 4	166	24.2	23.7	24.7
5 to 6	302	44.1	51.6	50.2
7 to 8	139	20.3	17.5	17.5
9+	74	10.8	6.3	6.2
Average number of rooms per household		This Area	Amber Valley	Derbyshire
Average number of rooms per household		5.8	5.6	5.6
Average number of bedrooms per household		2.8	2.8	2.8

Tables KS403EW, QS407EW and QS411EW

Overcrowding and lack of amenities	Number of households	% of total households		
		This Area	Amber Valley	Derbyshire
Households which are:				
- overcrowded	16	2.3	3.2	3.7
- without central heating	17	2.5	2.2	2.0

Table KS403EW



For an **explanation** of the various terms used in these tables, please see the accompanying **Glossary**.

There is also a **Summary** profile, and there are other extension profiles covering the following topics:- **Population, Economic Activity, Equalities, Health, Households and Housing**.

Profiles in Adobe Acrobat (pdf) format can be downloaded from the Derbyshire Observatory web site, which also provides interactive maps and charts - <http://observatory.derbyshire.gov.uk>

Version: 2.0