

Ault Hucknall

Area type and code
Parish (E04002698)

Total dwellings

Total number of dwellings

477

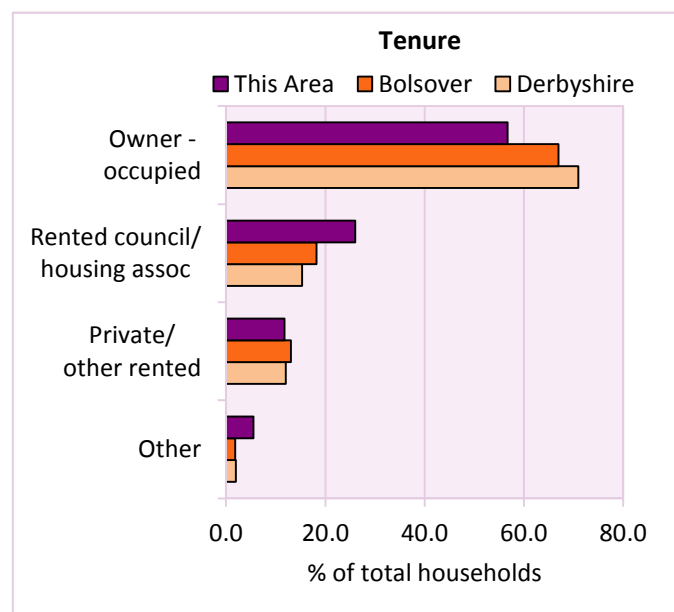
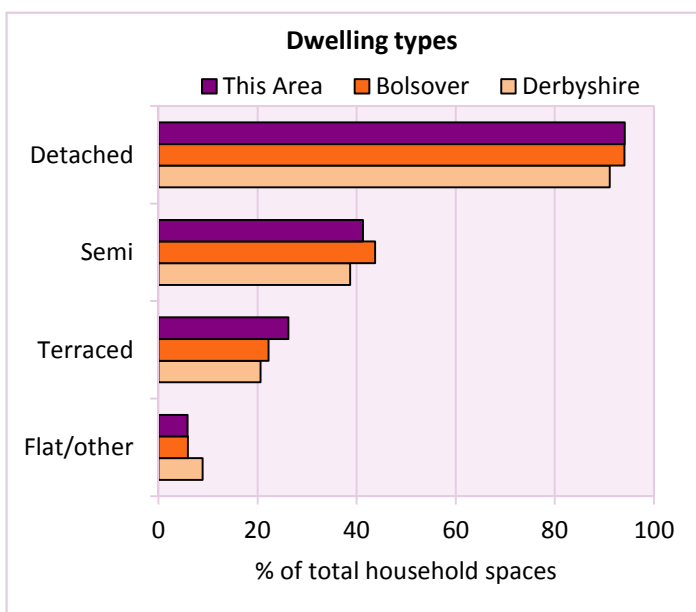
Table KS401EW

Dwelling type	Number of household spaces	% of total household spaces		
		This Area	Bolsover	Derbyshire
Unshared dwellings				
House or bungalow:	449	94.1	94.0	91.1
- detached	127	26.6	28.1	31.8
- semi-detached	197	41.3	43.7	38.7
- terraced	125	26.2	22.2	20.6
Flat:	27	5.7	5.9	8.6
- purpose built	22	4.6	4.6	6.5
- part of converted or shared house	4	0.8	0.5	1.2
- in a commercial building	1	0.2	0.8	0.9
Caravan or temporary structure	1	0.2	0.1	0.3
Shared dwellings	0	0.0	0.0	0.0

Table KS401EW

Tenure	Number of households	% of total households		
		This Area	Bolsover	Derbyshire
Owner - occupied	246	56.7	67.0	71.0
Shared ownership	12	2.8	0.3	0.4
Rented from council/housing association	113	26.0	18.2	15.3
Private/other rented	51	11.8	13.0	12.0
Living rent free	12	2.8	1.5	1.5
All households	434			

Table KS402EW



2011 Census: Housing Profile

Ault Hucknall

Area type and code
Parish (E04002698)

Household spaces and occupancy	Number of household spaces	% of total household spaces		
		This Area	Bolsover	Derbyshire
Occupied	434	91.0	95.5	95.8
Unoccupied	43	9.0	4.5	4.2
All household spaces	477	100.0	100.0	100.0

Table KS401EW

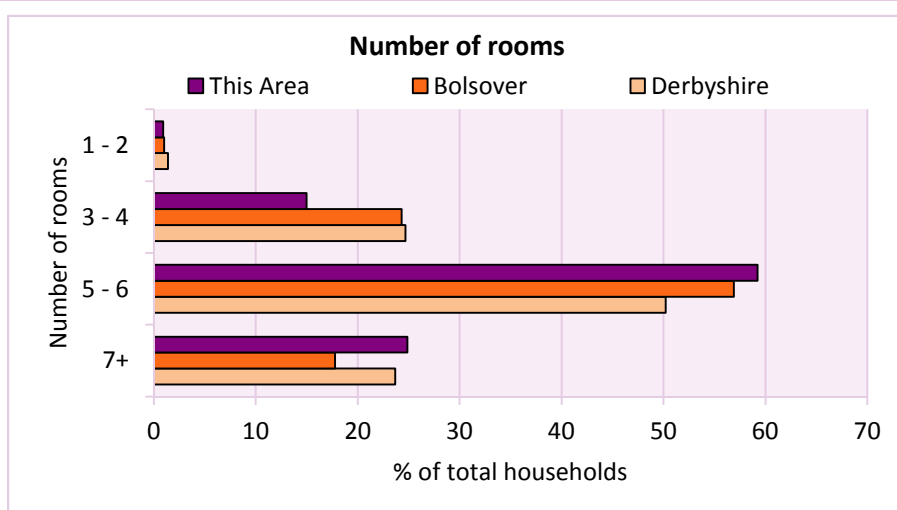
Accommodation

Households by number of rooms	Number of households	% of total households		
		This Area	Bolsover	Derbyshire
1	0	0.0	0.1	0.2
2	4	0.9	0.9	1.2
3 to 4	65	15.0	24.3	24.7
5 to 6	257	59.2	56.9	50.2
7 to 8	73	16.8	13.9	17.5
9+	35	8.1	3.9	6.2
Average number of rooms per household		This Area	Bolsover	Derbyshire
Average number of rooms per household		5.7	5.4	5.6
Average number of bedrooms per household		3.1	2.7	2.8

Tables KS403EW, QS407EW and QS411EW

Overcrowding and lack of amenities	Number of households	% of total households		
		This Area	Bolsover	Derbyshire
Households which are:				
- overcrowded	17	3.9	3.3	3.7
- without central heating	2	0.5	1.0	2.0

Table KS403EW



For an **explanation** of the various terms used in these tables, please see the accompanying **Glossary**.

There is also a **Summary** profile, and there are other extension profiles covering the following topics:- **Population, Economic Activity, Equalities, Health, Households and Housing**.

Profiles in Adobe Acrobat (pdf) format can be downloaded from the Derbyshire Observatory web site, which also provides interactive maps and charts - <http://observatory.derbyshire.gov.uk>

Version: 2.0