

Blackwell

Area type and code
Parish (E04002700)

Total dwellings

Total number of dwellings

1,939

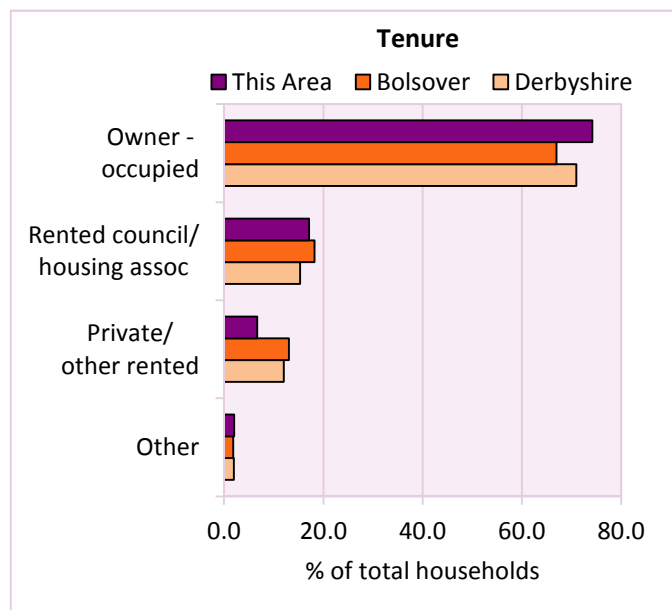
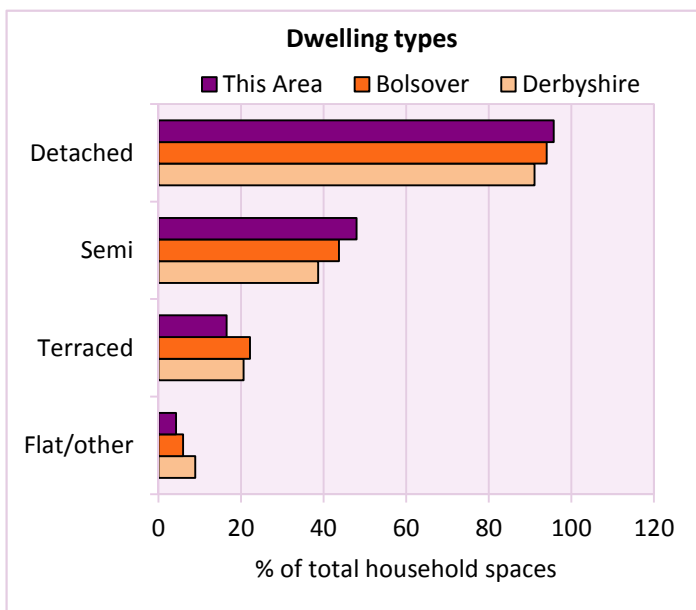
Table KS401EW

Dwelling type	Number of household spaces	% of total household spaces		
		This Area	Bolsover	Derbyshire
Unshared dwellings				
House or bungalow:	1,856	95.7	94.0	91.1
- detached	606	31.3	28.1	31.8
- semi-detached	930	48.0	43.7	38.7
- terraced	320	16.5	22.2	20.6
Flat:	80	4.1	5.9	8.6
- purpose built	74	3.8	4.6	6.5
- part of converted or shared house	2	0.1	0.5	1.2
- in a commercial building	4	0.2	0.8	0.9
Caravan or temporary structure	3	0.2	0.1	0.3
Shared dwellings	0	0.0	0.0	0.0

Table KS401EW

Tenure	Number of households	% of total households		
		This Area	Bolsover	Derbyshire
Owner - occupied	1,401	74.2	67.0	71.0
Shared ownership	4	0.2	0.3	0.4
Rented from council/housing association	323	17.1	18.2	15.3
Private/other rented	126	6.7	13.0	12.0
Living rent free	34	1.8	1.5	1.5
All households	1,888			

Table KS402EW



2011 Census: Housing Profile

Blackwell

Area type and code
Parish (E04002700)

Household spaces and occupancy	Number of household spaces	% of total household spaces		
		This Area	Bolsover	Derbyshire
Occupied	1,888	97.4	95.5	95.8
Unoccupied	51	2.6	4.5	4.2
All household spaces	1,939	100.0	100.0	100.0

Table KS401EW

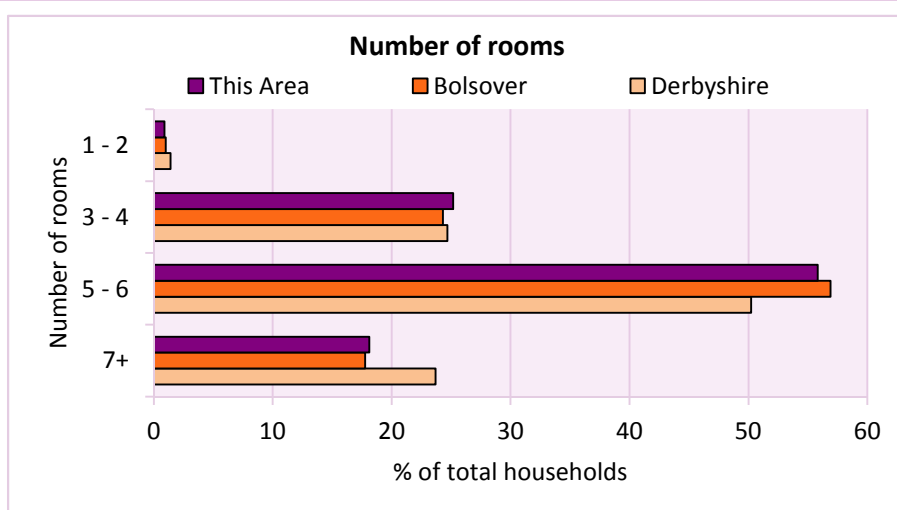
Accommodation

Households by number of rooms	Number of households	% of total households		
		This Area	Bolsover	Derbyshire
1	1	0.1	0.1	0.2
2	16	0.8	0.9	1.2
3 to 4	475	25.2	24.3	24.7
5 to 6	1,054	55.8	56.9	50.2
7 to 8	282	14.9	13.9	17.5
9+	60	3.2	3.9	6.2
Average number of rooms per household		This Area	Bolsover	Derbyshire
Average number of rooms per household		5.4	5.4	5.6
Average number of bedrooms per household		2.7	2.7	2.8

Tables KS403EW, QS407EW and QS411EW

Overcrowding and lack of amenities	Number of households	% of total households		
		This Area	Bolsover	Derbyshire
Households which are:				
- overcrowded	42	2.2	3.3	3.7
- without central heating	26	1.4	1.0	2.0

Table KS403EW



For an **explanation** of the various terms used in these tables, please see the accompanying **Glossary**.

There is also a **Summary** profile, and there are other extension profiles covering the following topics:- **Population, Economic Activity, Equalities, Health, Households and Housing**.

Profiles in Adobe Acrobat (pdf) format can be downloaded from the Derbyshire Observatory web site, which also provides interactive maps and charts - <http://observatory.derbyshire.gov.uk>

Version: 2.0