

Glapwell

Area type and code
Parish (E04002703)

Total dwellings

Total number of dwellings

732

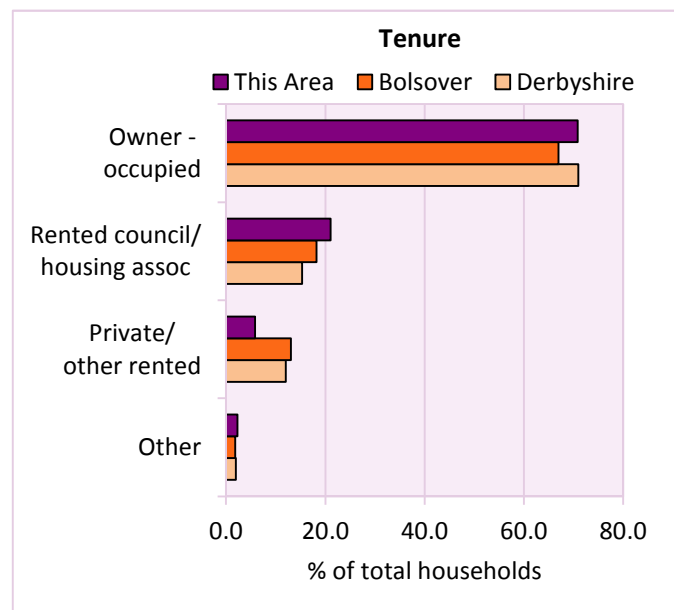
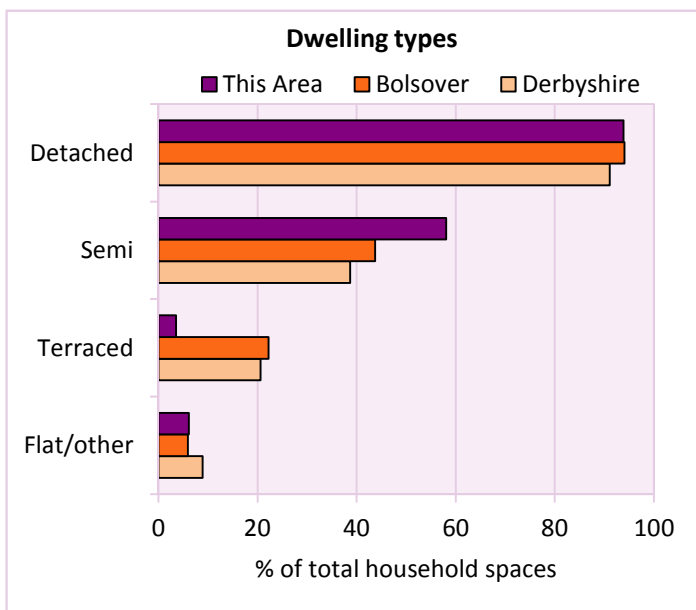
Table KS401EW

Dwelling type	Number of household spaces	% of total household spaces		
		This Area	Bolsover	Derbyshire
Unshared dwellings				
House or bungalow:	687	93.9	94.0	91.1
- detached	236	32.2	28.1	31.8
- semi-detached	425	58.1	43.7	38.7
- terraced	26	3.6	22.2	20.6
Flat:	44	6.0	5.9	8.6
- purpose built	38	5.2	4.6	6.5
- part of converted or shared house	2	0.3	0.5	1.2
- in a commercial building	4	0.5	0.8	0.9
Caravan or temporary structure	1	0.1	0.1	0.3
Shared dwellings	0	0.0	0.0	0.0

Table KS401EW

Tenure	Number of households	% of total households		
		This Area	Bolsover	Derbyshire
Owner - occupied	498	70.8	67.0	71.0
Shared ownership	1	0.1	0.3	0.4
Rented from council/housing association	148	21.1	18.2	15.3
Private/other rented	41	5.8	13.0	12.0
Living rent free	15	2.1	1.5	1.5
All households	703			

Table KS402EW



2011 Census: Housing Profile

Glapwell

Area type and code
Parish (E04002703)

Household spaces and occupancy	Number of household spaces	% of total household spaces		
		This Area	Bolsover	Derbyshire
Occupied	703	96.0	95.5	95.8
Unoccupied	29	4.0	4.5	4.2
All household spaces	732	100.0	100.0	100.0

Table KS401EW

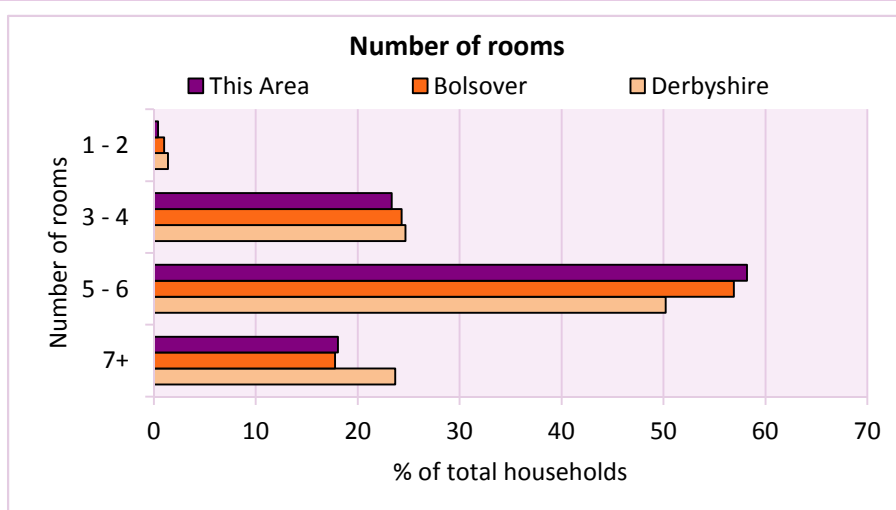
Accommodation

Households by number of rooms Number of rooms	Number of households	% of total households		
		This Area	Bolsover	Derbyshire
1	1	0.1	0.1	0.2
2	2	0.3	0.9	1.2
3 to 4	164	23.3	24.3	24.7
5 to 6	409	58.2	56.9	50.2
7 to 8	95	13.5	13.9	17.5
9+	32	4.6	3.9	6.2
Average number of rooms per household		This Area	Bolsover	Derbyshire
Average number of rooms per household		5.5	5.4	5.6
Average number of bedrooms per household		2.8	2.7	2.8

Tables KS403EW, QS407EW and QS411EW

Overcrowding and lack of amenities	Number of households	% of total households		
		This Area	Bolsover	Derbyshire
Households which are:				
- overcrowded	11	1.6	3.3	3.7
- without central heating	1	0.1	1.0	2.0

Table KS403EW



For an **explanation** of the various terms used in these tables, please see the accompanying **Glossary**.

There is also a **Summary** profile, and there are other extension profiles covering the following topics:- **Population, Economic Activity, Equalities, Health, Households and Housing**.

Profiles in Adobe Acrobat (pdf) format can be downloaded from the Derbyshire Observatory web site, which also provides interactive maps and charts - <http://observatory.derbyshire.gov.uk>

Version: 2.0