

Hodthorpe and Belph

Area type and code
Parish (E04012163)

Total dwellings

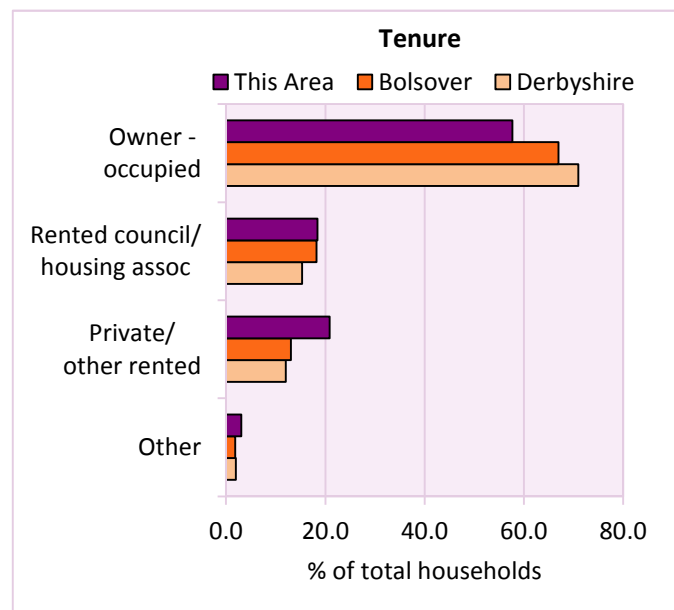
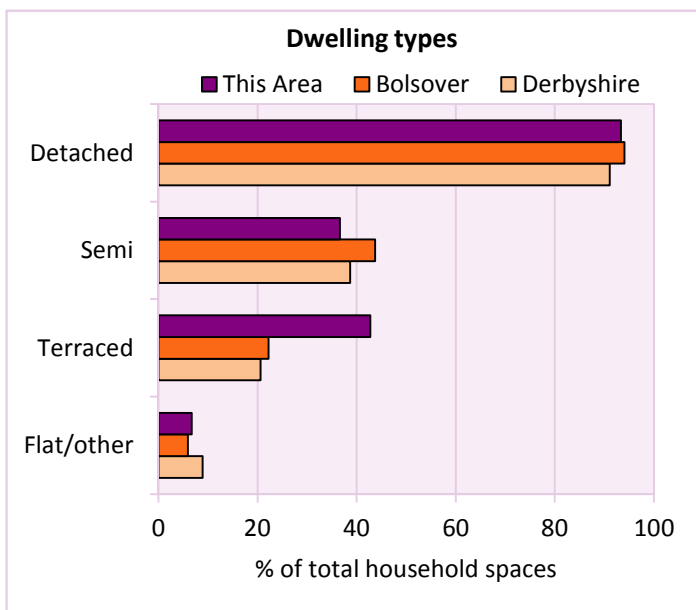
Total number of dwellings 344 Table KS401EW

| Dwelling type | Number of household spaces | % of total household spaces | | |
|-------------------------------------|----------------------------|-----------------------------|----------|------------|
| | | This Area | Bolsover | Derbyshire |
| Unshared dwellings | | | | |
| House or bungalow: | 321 | 93.3 | 94.0 | 91.1 |
| - detached | 48 | 14.0 | 28.1 | 31.8 |
| - semi-detached | 126 | 36.6 | 43.7 | 38.7 |
| - terraced | 147 | 42.7 | 22.2 | 20.6 |
| Flat: | 23 | 6.7 | 5.9 | 8.6 |
| - purpose built | 19 | 5.5 | 4.6 | 6.5 |
| - part of converted or shared house | 3 | 0.9 | 0.5 | 1.2 |
| - in a commercial building | 1 | 0.3 | 0.8 | 0.9 |
| Caravan or temporary structure | 0 | 0.0 | 0.1 | 0.3 |
| Shared dwellings | 0 | 0.0 | 0.0 | 0.0 |

Table KS401EW

| Tenure | Number of households | % of total households | | |
|---|----------------------|-----------------------|----------|------------|
| | | This Area | Bolsover | Derbyshire |
| Owner - occupied | 188 | 57.7 | 67.0 | 71.0 |
| Shared ownership | 0 | 0.0 | 0.3 | 0.4 |
| Rented from council/housing association | 60 | 18.4 | 18.2 | 15.3 |
| Private/other rented | 68 | 20.9 | 13.0 | 12.0 |
| Living rent free | 10 | 3.1 | 1.5 | 1.5 |
| All households | 326 | | | |

Table KS402EW



2011 Census: Housing Profile

Hodthorpe and Belph

Area type and code
Parish (E04012163)

| Household spaces and occupancy | Number of household spaces | % of total household spaces | | |
|--------------------------------|----------------------------|-----------------------------|----------|------------|
| | | This Area | Bolsover | Derbyshire |
| Occupied | 326 | 94.8 | 95.5 | 95.8 |
| Unoccupied | 18 | 5.2 | 4.5 | 4.2 |
| All household spaces | 344 | 100.0 | 100.0 | 100.0 |

Table KS401EW

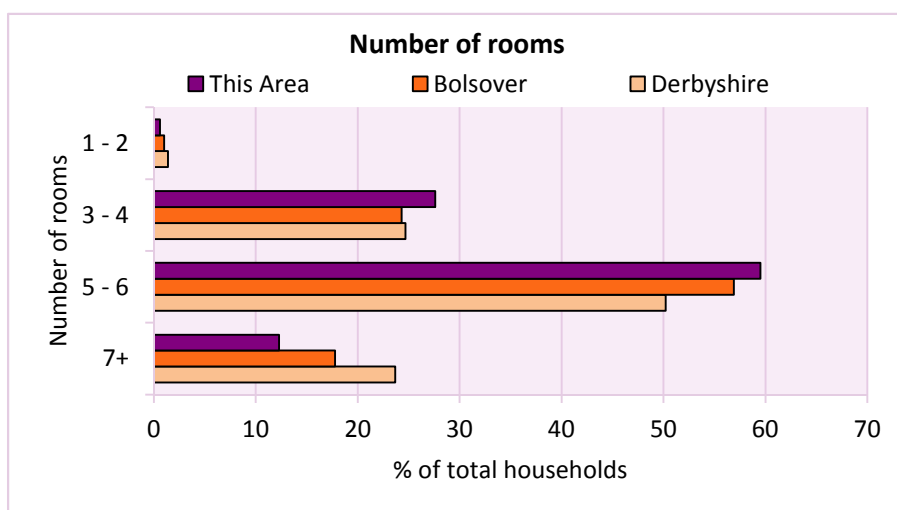
Accommodation

| Households by number of rooms | Number of households | % of total households | | |
|--|----------------------|-----------------------|----------|------------|
| | | This Area | Bolsover | Derbyshire |
| 1 | 0 | 0.0 | 0.1 | 0.2 |
| 2 | 2 | 0.6 | 0.9 | 1.2 |
| 3 to 4 | 90 | 27.6 | 24.3 | 24.7 |
| 5 to 6 | 194 | 59.5 | 56.9 | 50.2 |
| 7 to 8 | 29 | 8.9 | 13.9 | 17.5 |
| 9+ | 11 | 3.4 | 3.9 | 6.2 |
| Average number of rooms per household | | This Area | Bolsover | Derbyshire |
| Average number of rooms per household | | 5.3 | 5.4 | 5.6 |
| Average number of bedrooms per household | | 2.6 | 2.7 | 2.8 |

Tables KS403EW, QS407EW and QS411EW

| Overcrowding and lack of amenities | Number of households | % of total households | | |
|------------------------------------|----------------------|-----------------------|----------|------------|
| | | This Area | Bolsover | Derbyshire |
| Households which are: | | | | |
| - overcrowded | 10 | 3.1 | 3.3 | 3.7 |
| - without central heating | 2 | 0.6 | 1.0 | 2.0 |

Table KS403EW



For an **explanation** of the various terms used in these tables, please see the accompanying **Glossary**.

There is also a **Summary** profile, and there are other extension profiles covering the following topics:- **Population, Economic Activity, Equalities, Health, Households and Housing**.

Profiles in Adobe Acrobat (pdf) format can be downloaded from the Derbyshire Observatory web site, which also provides interactive maps and charts - <http://observatory.derbyshire.gov.uk>

Version: 2.0