

## Pleasley

Area type and code  
Parish (E04002706)

### Total dwellings

Total number of dwellings

1,078

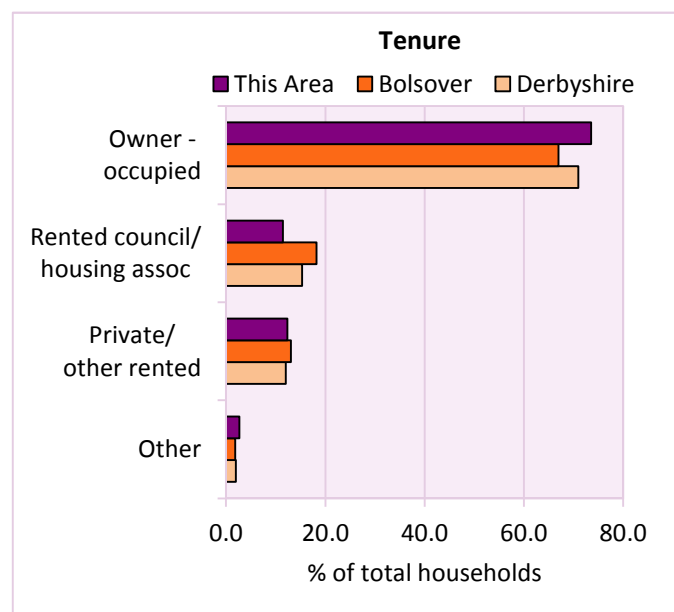
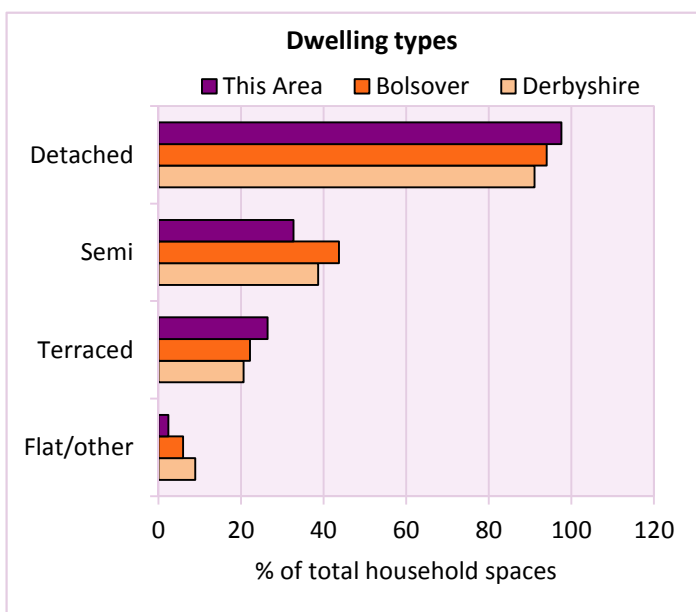
Table KS401EW

Dwelling type	Number of household spaces	% of total household spaces		
		This Area	Bolsover	Derbyshire
<b>Unshared dwellings</b>				
House or bungalow:	1,052	97.6	94.0	91.1
- detached	414	38.4	28.1	31.8
- semi-detached	353	32.7	43.7	38.7
- terraced	285	26.4	22.2	20.6
Flat:	25	2.3	5.9	8.6
- purpose built	23	2.1	4.6	6.5
- part of converted or shared house	0	0.0	0.5	1.2
- in a commercial building	2	0.2	0.8	0.9
Caravan or temporary structure	1	0.1	0.1	0.3
Shared dwellings	0	0.0	0.0	0.0

Table KS401EW

Tenure	Number of households	% of total households		
		This Area	Bolsover	Derbyshire
Owner - occupied	769	73.5	67.0	71.0
Shared ownership	9	0.9	0.3	0.4
Rented from council/housing association	120	11.5	18.2	15.3
Private/other rented	129	12.3	13.0	12.0
Living rent free	19	1.8	1.5	1.5
All households	1,046			

Table KS402EW



# 2011 Census: Housing Profile

## Pleasley

Area type and code  
Parish (E04002706)

Household spaces and occupancy	Number of household spaces	% of total household spaces		
		This Area	Bolsover	Derbyshire
Occupied	1,046	97.0	95.5	95.8
Unoccupied	32	3.0	4.5	4.2
All household spaces	1,078	100.0	100.0	100.0

Table KS401EW

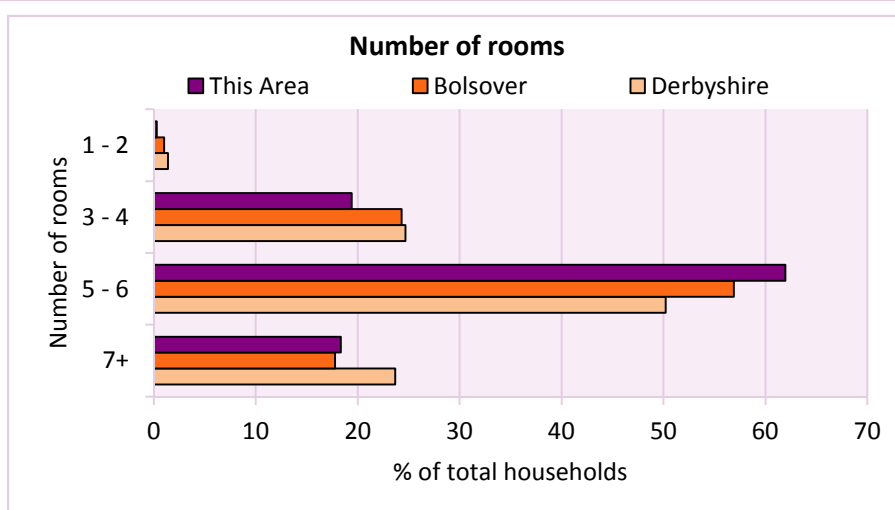
## Accommodation

Households by number of rooms	Number of households	% of total households		
		This Area	Bolsover	Derbyshire
1	0	0.0	0.1	0.2
2	3	0.3	0.9	1.2
3 to 4	203	19.4	24.3	24.7
5 to 6	648	62.0	56.9	50.2
7 to 8	152	14.5	13.9	17.5
9+	40	3.8	3.9	6.2
Average number of rooms per household		This Area	Bolsover	Derbyshire
Average number of rooms per household		5.5	5.4	5.6
Average number of bedrooms per household		2.8	2.7	2.8

Tables KS403EW, QS407EW and QS411EW

Overcrowding and lack of amenities	Number of households	% of total households		
		This Area	Bolsover	Derbyshire
Households which are:				
- overcrowded	18	1.7	3.3	3.7
- without central heating	6	0.6	1.0	2.0

Table KS403EW



For an **explanation** of the various terms used in these tables, please see the accompanying **Glossary**.

There is also a **Summary** profile, and there are other extension profiles covering the following topics:- **Population, Economic Activity, Equalities, Health, Households and Housing**.

**Profiles** in Adobe Acrobat (pdf) format can be downloaded from the Derbyshire Observatory web site, which also provides interactive maps and charts - <http://observatory.derbyshire.gov.uk>

Version: 2.0