

South Normanton

Area type and code
Parish (E04002709)

Total dwellings

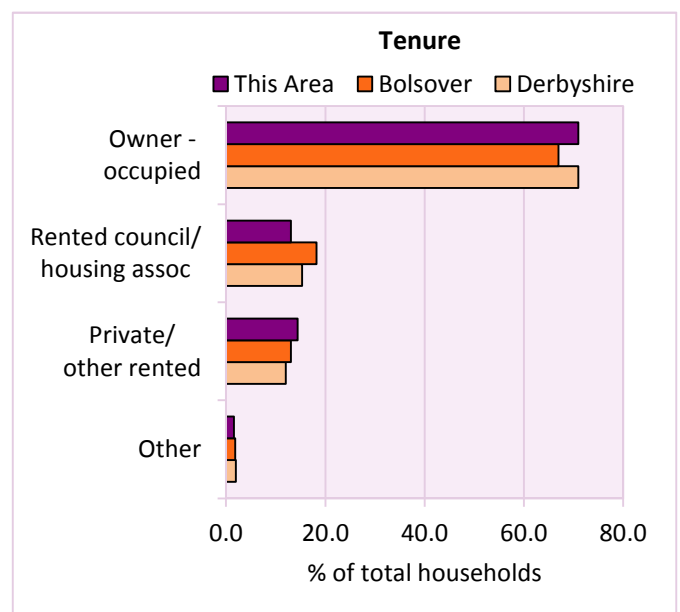
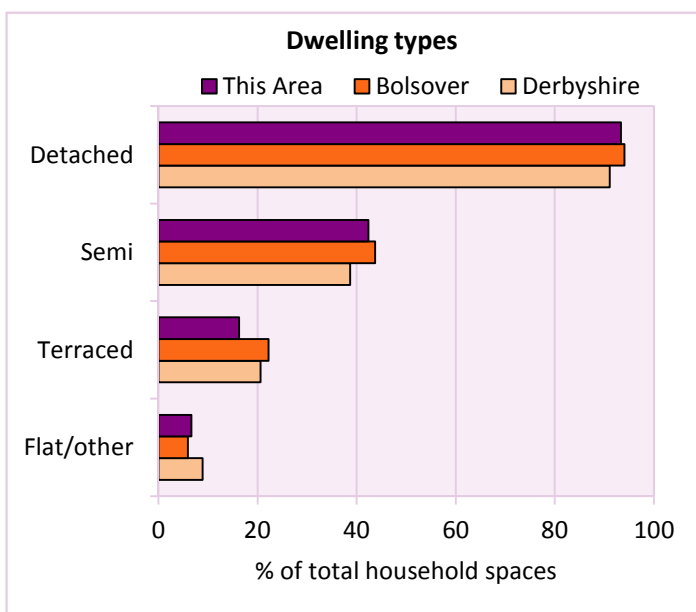
Total number of dwellings **4,281** Table KS401EW

Dwelling type	Number of household spaces	% of total household spaces		
		This Area	Bolsover	Derbyshire
Unshared dwellings				
House or bungalow:	3,996	93.3	94.0	91.1
- detached	1,483	34.6	28.1	31.8
- semi-detached	1,815	42.4	43.7	38.7
- terraced	698	16.3	22.2	20.6
Flat:	284	6.6	5.9	8.6
- purpose built	213	5.0	4.6	6.5
- part of converted or shared house	33	0.8	0.5	1.2
- in a commercial building	38	0.9	0.8	0.9
Caravan or temporary structure	1	0.0	0.1	0.3
Shared dwellings	0	0.0	0.0	0.0

Table KS401EW

Tenure	Number of households	% of total households		
		This Area	Bolsover	Derbyshire
Owner - occupied	2,905	71.0	67.0	71.0
Shared ownership	13	0.3	0.3	0.4
Rented from council/housing association	535	13.1	18.2	15.3
Private/other rented	589	14.4	13.0	12.0
Living rent free	52	1.3	1.5	1.5
All households	4,094			

Table KS402EW



2011 Census: Housing Profile

South Normanton

Area type and code
Parish (E04002709)

Household spaces and occupancy	Number of household spaces	% of total household spaces		
		This Area	Bolsover	Derbyshire
Occupied	4,094	95.6	95.5	95.8
Unoccupied	187	4.4	4.5	4.2
All household spaces	4,281	100.0	100.0	100.0

Table KS401EW

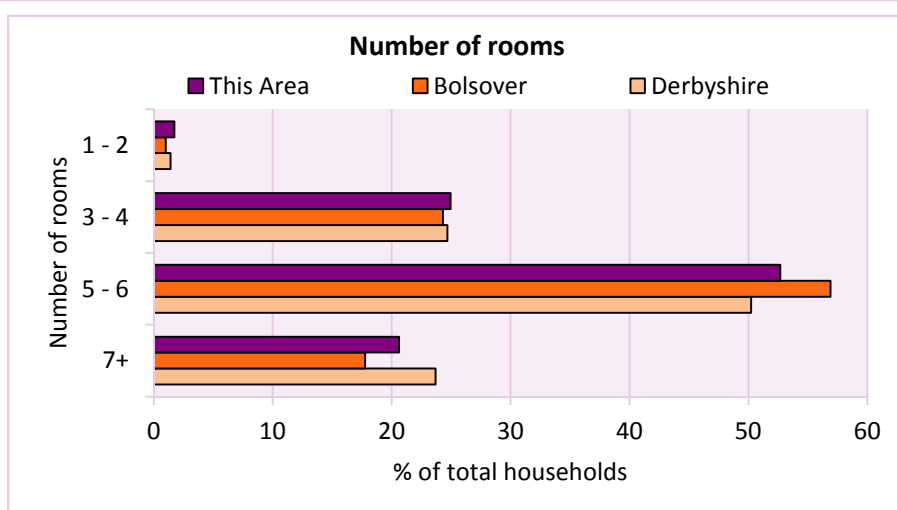
Accommodation

Households by number of rooms	Number of households	% of total households		
		This Area	Bolsover	Derbyshire
1	10	0.2	0.1	0.2
2	61	1.5	0.9	1.2
3 to 4	1,022	25.0	24.3	24.7
5 to 6	2,157	52.7	56.9	50.2
7 to 8	667	16.3	13.9	17.5
9+	177	4.3	3.9	6.2
Average number of rooms per household		This Area	Bolsover	Derbyshire
Average number of rooms per household		5.4	5.4	5.6
Average number of bedrooms per household		2.7	2.7	2.8

Tables KS403EW, QS407EW and QS411EW

Overcrowding and lack of amenities	Number of households	% of total households		
		This Area	Bolsover	Derbyshire
Households which are:				
- overcrowded	147	3.6	3.3	3.7
- without central heating	58	1.4	1.0	2.0

Table KS403EW



For an **explanation** of the various terms used in these tables, please see the accompanying **Glossary**.

There is also a **Summary** profile, and there are other extension profiles covering the following topics:- **Population, Economic Activity, Equalities, Health, Households and Housing**.

Profiles in Adobe Acrobat (pdf) format can be downloaded from the Derbyshire Observatory web site, which also provides interactive maps and charts - <http://observatory.derbyshire.gov.uk>

Version: 2.0