

Tibshelf

Area type and code
Parish (E04002710)

Total dwellings

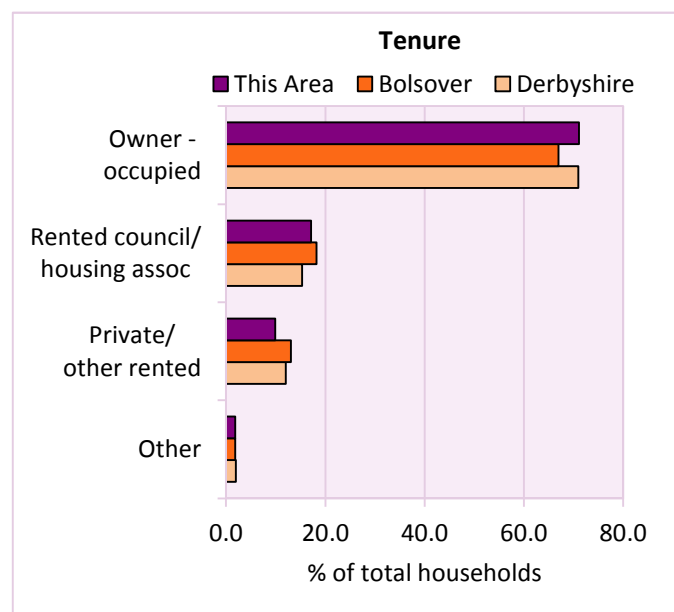
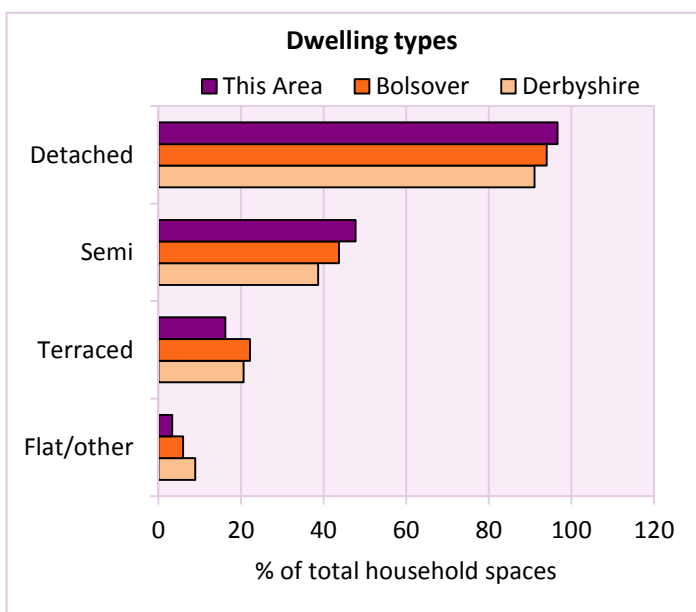
Total number of dwellings 1,684 Table KS401EW

Dwelling type	Number of household spaces	% of total household spaces		
		This Area	Bolsover	Derbyshire
Unshared dwellings				
House or bungalow:	1,628	96.7	94.0	91.1
- detached	551	32.7	28.1	31.8
- semi-detached	804	47.7	43.7	38.7
- terraced	273	16.2	22.2	20.6
Flat:	51	3.0	5.9	8.6
- purpose built	33	2.0	4.6	6.5
- part of converted or shared house	6	0.4	0.5	1.2
- in a commercial building	12	0.7	0.8	0.9
Caravan or temporary structure	5	0.3	0.1	0.3
Shared dwellings	0	0.0	0.0	0.0

Table KS401EW

Tenure	Number of households	% of total households		
		This Area	Bolsover	Derbyshire
Owner - occupied	1,138	71.1	67.0	71.0
Shared ownership	2	0.1	0.3	0.4
Rented from council/housing association	274	17.1	18.2	15.3
Private/other rented	159	9.9	13.0	12.0
Living rent free	28	1.7	1.5	1.5
All households	1,601			

Table KS402EW



2011 Census: Housing Profile

Tibshelf

Area type and code
Parish (E04002710)

Household spaces and occupancy	Number of household spaces	% of total household spaces		
		This Area	Bolsover	Derbyshire
Occupied	1,601	95.1	95.5	95.8
Unoccupied	83	4.9	4.5	4.2
All household spaces	1,684	100.0	100.0	100.0

Table KS401EW

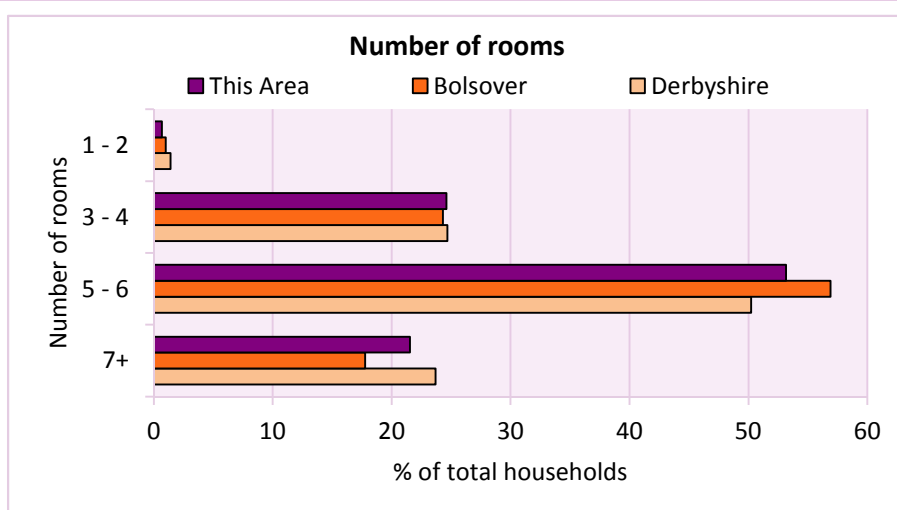
Accommodation

Households by number of rooms Number of rooms	Number of households	% of total households		
		This Area	Bolsover	Derbyshire
1	2	0.1	0.1	0.2
2	9	0.6	0.9	1.2
3 to 4	394	24.6	24.3	24.7
5 to 6	851	53.2	56.9	50.2
7 to 8	261	16.3	13.9	17.5
9+	84	5.2	3.9	6.2
Average number of rooms per household		This Area	Bolsover	Derbyshire
Average number of rooms per household		5.5	5.4	5.6
Average number of bedrooms per household		2.8	2.7	2.8

Tables KS403EW, QS407EW and QS411EW

Overcrowding and lack of amenities	Number of households	% of total households		
		This Area	Bolsover	Derbyshire
Households which are:				
- overcrowded	41	2.6	3.3	3.7
- without central heating	9	0.6	1.0	2.0

Table KS403EW



For an **explanation** of the various terms used in these tables, please see the accompanying **Glossary**.

There is also a **Summary** profile, and there are other extension profiles covering the following topics:- **Population, Economic Activity, Equalities, Health, Households and Housing**.

Profiles in Adobe Acrobat (pdf) format can be downloaded from the Derbyshire Observatory web site, which also provides interactive maps and charts - <http://observatory.derbyshire.gov.uk>

Version: 2.0