

## Brimington

Area type and code  
Parish (E04002712)

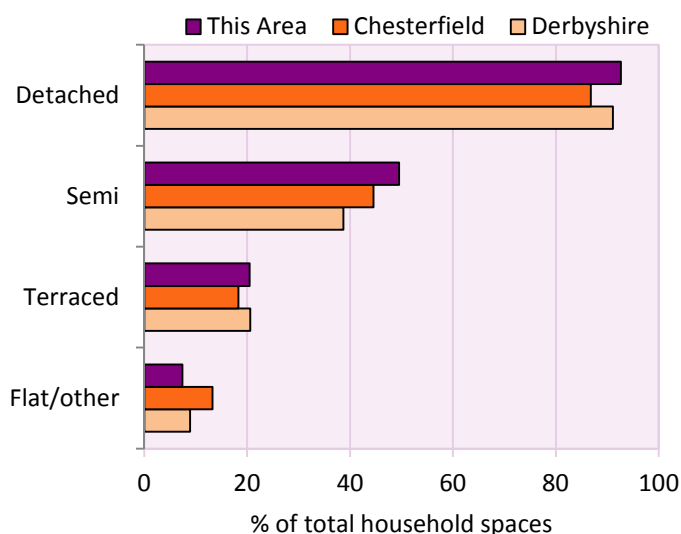
### Total dwellings

Total number of dwellings 1,684

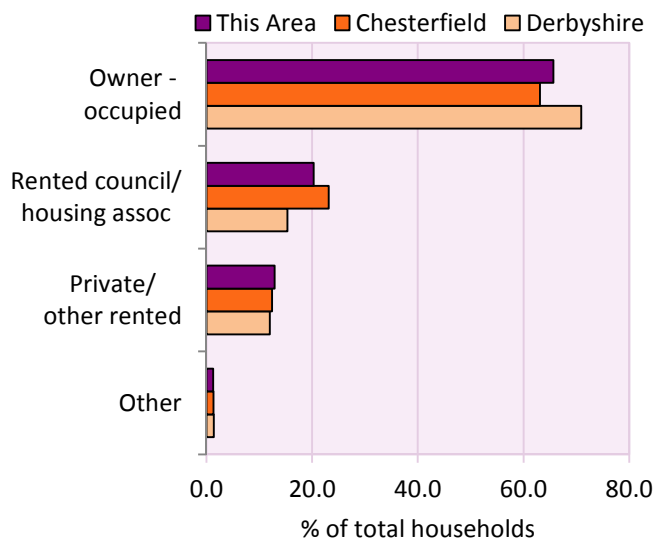
Dwelling type	Number of household spaces	% of total household spaces		
		This Area	Bolsover	Derbyshire
<b>Unshared dwellings</b>				
House or bungalow:	1,628	96.7	94.0	91.1
- detached	551	32.7	28.1	31.8
- semi-detached	804	47.7	43.7	38.7
- terraced	273	16.2	22.2	20.6
Flat:	51	3.0	5.9	8.6
- purpose built	33	2.0	4.6	6.5
- part of covered or shared house	6	0.4	0.5	1.2
- in a commercial building	12	0.7	0.8	0.9
Caravan or temporary structure	5	0.3	0.1	0.3
<b>Shared dwellings</b>				
	0	0.0	0.0	0.0

Tenure	Number of households	% of total households		
		This Area	Bolsover	Derbyshire
Owner - occupied	1,138	71.1	67.0	71.0
Shared ownership	2	0.1	0.3	0.4
Rented from council/housing association	274	17.1	18.2	15.3
Private/other rented	159	9.9	13.0	12.0
Living rent free	28	1.7	1.5	1.5
All households	1,601			

Dwelling types



Tenure



# 2011 Census: Housing Profile

Brimington

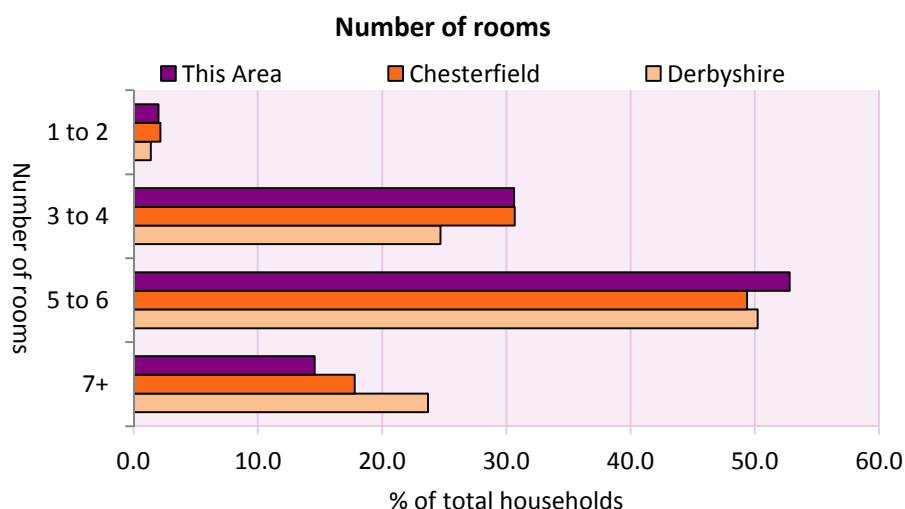
Area type and code  
Parish (E04002712)

Household spaces and occupancy	Number of household spaces	% of total household spaces		
		This Area	Bolsover	Derbyshire
Occupied	1,601	95.1	95.5	95.8
Unoccupied	83	4.9	4.5	4.2
All household spaces	1,684	100.0	100.0	100.0

## Accommodation

Households by number of rooms	Number of households	% of total households		
		This Area	Bolsover	Derbyshire
1	2	0.1	0.1	0.2
2	9	0.6	0.9	1.2
3 to 4	394	24.6	24.3	24.7
5 to 6	851	53.2	56.9	50.2
7 to 8	261	16.3	13.9	17.5
9+	84	5.2	3.9	6.2
Average number of rooms per household		This Area	Bolsover	Derbyshire
Average number of rooms per household		5.5	5.4	5.6
Average number of bedrooms per household		2.8	2.7	2.8

Overcrowding and lack of amenities	Number of households	% of total households		
		This Area	Bolsover	Derbyshire
Households which are:				
- overcrowded	41	2.6	3.3	3.7
- without central heating	9	0.6	1.0	2.0



For an **explanation** of the various terms used in these tables, please see the accompanying **Glossary**.

There is also a **Summary** profile, and there are other extension profiles covering the following topics:- **Change Over Time, Economic Activity, Equalities, Health, Households and Housing**.

**Profiles** in Adobe Acrobat (pdf) format can be downloaded from the Derbyshire Observatory web site, which also provides interactive maps and charts - <http://observatory.derbyshire.gov.uk>

Version: 1.0