

Staveley

Area type and code
Parish (E04002713)

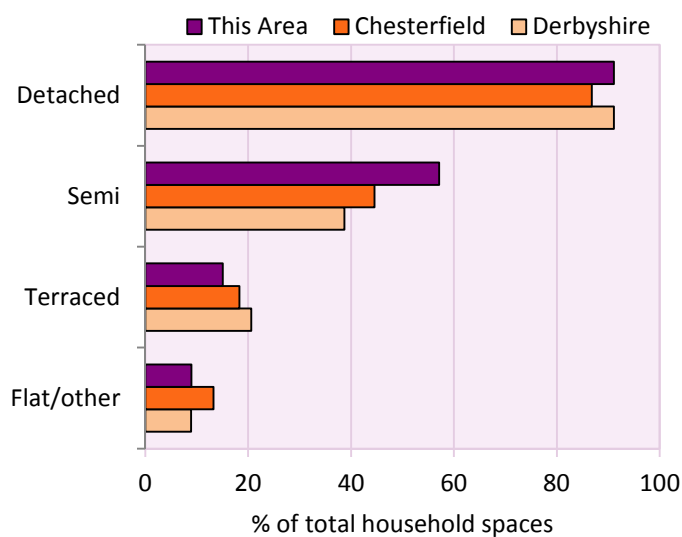
Total dwellings

Total number of dwellings 4,068

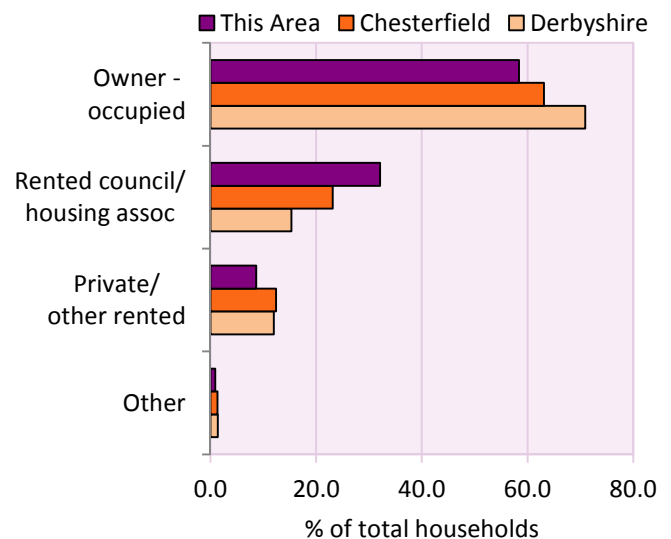
Dwelling type	Number of household spaces	% of total household spaces		
		This Area	Chesterfield	Derbyshire
Unshared dwellings				
House or bungalow:	3,771	92.7	86.8	91.1
- detached	922	22.7	23.9	31.8
- semi-detached	2,016	49.5	44.5	38.7
- terraced	833	20.5	18.3	20.6
Flat:	298	7.3	13.0	8.6
- purpose built	245	6.0	10.9	6.5
- part of covered or shared house	31	0.8	1.3	1.2
- in a commercial building	22	0.5	0.8	0.9
Caravan or temporary structure	1	0.0	0.2	0.3
Shared dwellings	1	0.0	0.0	0.0

Tenure	Number of households	% of total households		
		This Area	Chesterfield	Derbyshire
Owner - occupied	2,574	65.6	63.1	71.0
Shared ownership	12	0.3	0.3	0.4
Rented from council/housing association	794	20.2	23.1	15.3
Private/other rented	504	12.9	12.4	12.0
Living rent free	37	0.9	1.0	1.0
All households	3,921			

Dwelling types



Tenure



2011 Census: Housing Profile

Staveley

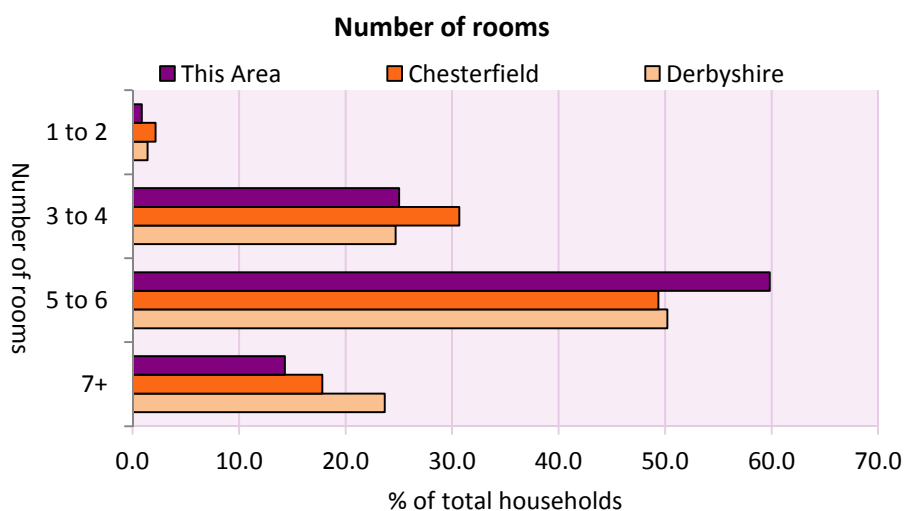
Area type and code
Parish (E04002713)

Household spaces and occupancy	Number of household spaces	% of total household spaces		
		This Area	Chesterfield	Derbyshire
Occupied	3,921	96.3	96.4	95.8
Unoccupied	149	3.7	3.6	4.2
All household spaces	4,070	100.0	100.0	100.0

Accommodation

Households by number of rooms	Number of households	% of total households		
		This Area	Chesterfield	Derbyshire
1	11	0.3	0.3	0.2
2	68	1.7	1.9	1.2
3 to 4	1,201	30.6	30.7	24.7
5 to 6	2,070	52.8	49.4	50.2
7 to 8	476	12.1	14.4	17.5
9+	95	2.4	3.4	6.2
Average number of rooms per household		This Area	Chesterfield	Derbyshire
Average number of rooms per household		5.2	5.2	5.6
Average number of bedrooms per household		2.6	2.6	2.8

Overcrowding and lack of amenities	Number of households	% of total households		
		This Area	Chesterfield	Derbyshire
Households which are:				
- overcrowded	179	4.6	4.7	3.7
- without central heating	40	1.0	1.3	2.0



For an **explanation** of the various terms used in these tables, please see the accompanying **Glossary**.

There is also a **Summary** profile, and there are other extension profiles covering the following topics:- **Change Over Time, Economic Activity, Equalities, Health, Households and Housing**.

Profiles in Adobe Acrobat (pdf) format can be downloaded from the Derbyshire Observatory web site, which also provides interactive maps and charts - <http://observatory.derbyshire.gov.uk>

Version: 1.0