

Ashbourne

Area type and code
Parish (E04002717)

Total dwellings

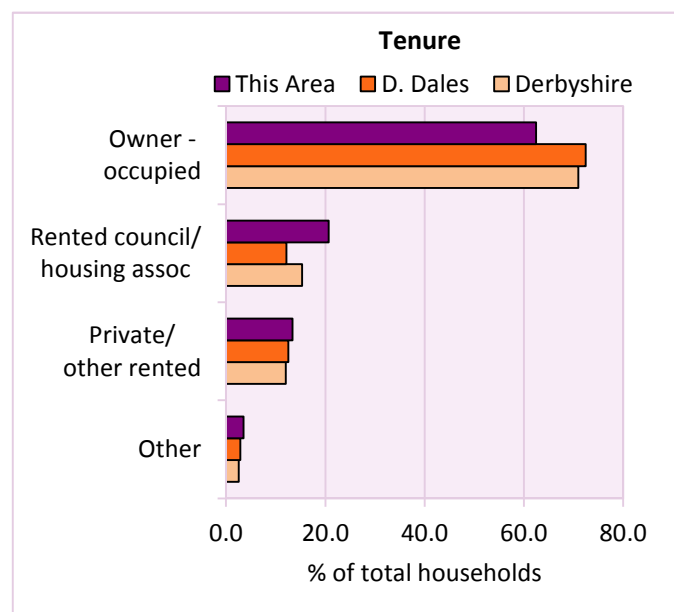
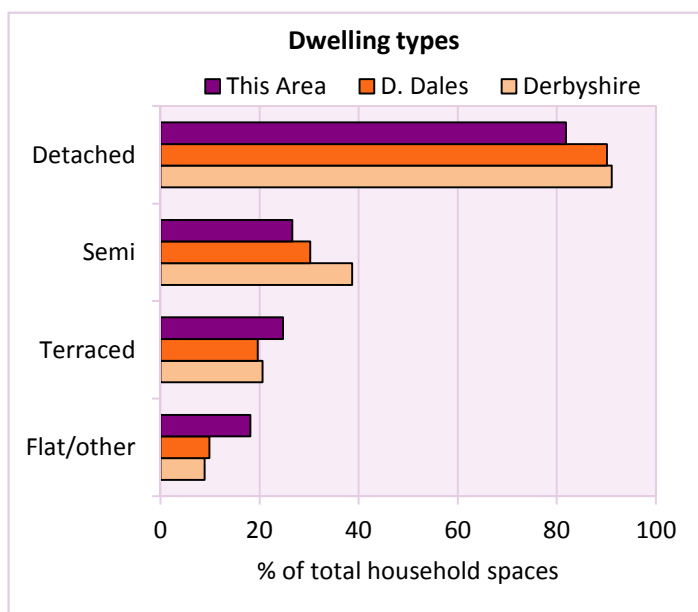
Total number of dwellings 3,681 Table KS401EW

Dwelling type	Number of household spaces	% of total household spaces		
		This Area	D. Dales	Derbyshire
Unshared dwellings				
House or bungalow:	3,013	81.9	90.1	91.1
- detached	1,123	30.5	40.3	31.8
- semi-detached	979	26.6	30.2	38.7
- terraced	911	24.7	19.6	20.6
Flat:	667	18.1	9.7	8.6
- purpose built	491	13.3	6.4	6.5
- part of converted or shared house	80	2.2	1.8	1.2
- in a commercial building	96	2.6	1.4	0.9
Caravan or temporary structure	1	0.0	0.2	0.3
Shared dwellings	0	0.0	0.0	0.0

Table KS401EW

Tenure	Number of households	% of total households		
		This Area	D. Dales	Derbyshire
Owner - occupied	2,183	62.4	72.4	71.0
Shared ownership	76	2.2	0.7	0.4
Rented from council/housing association	723	20.7	12.2	15.3
Private/other rented	468	13.4	12.6	12.0
Living rent free	47	1.3	2.1	2.1
All households	3,497			

Table KS402EW



2011 Census: Housing Profile

Ashbourne

Area type and code
Parish (E04002717)

Household spaces and occupancy	Number of household spaces	% of total household spaces		
		This Area	D. Dales	Derbyshire
Occupied	3,497	95.0	91.8	95.8
Unoccupied	184	5.0	8.2	4.2
All household spaces	3,681	100.0	100.0	100.0

Table KS401EW

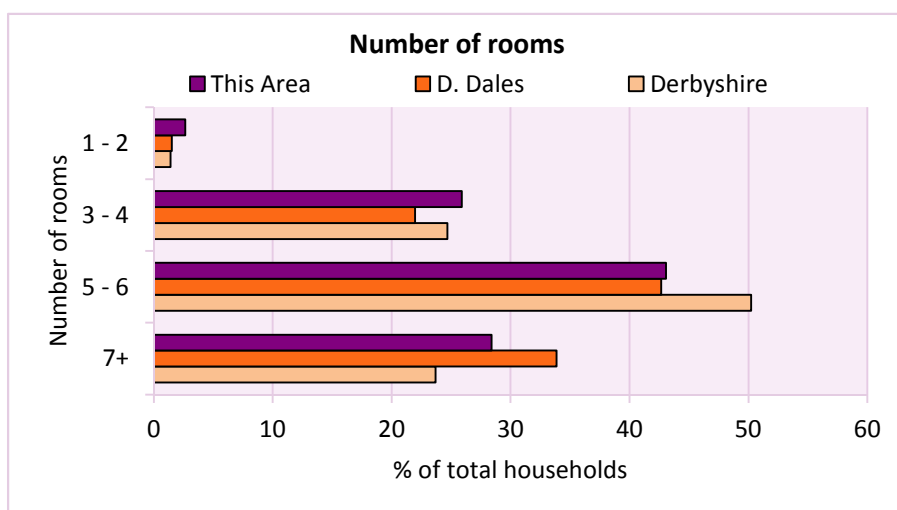
Accommodation

Households by number of rooms Number of rooms	Number of households	% of total households		
		This Area	D. Dales	Derbyshire
1	8	0.2	0.2	0.2
2	84	2.4	1.3	1.2
3 to 4	906	25.9	22.0	24.7
5 to 6	1,506	43.1	42.7	50.2
7 to 8	643	18.4	22.4	17.5
9+	350	10.0	11.5	6.2
Average number of rooms per household		This Area	D. Dales	Derbyshire
Average number of rooms per household		5.6	6.0	5.6
Average number of bedrooms per household		2.8	2.9	2.8

Tables KS403EW, QS407EW and QS411EW

Overcrowding and lack of amenities	Number of households	% of total households		
		This Area	D. Dales	Derbyshire
Households which are:				
- overcrowded	177	5.1	3.3	3.7
- without central heating	63	1.8	2.4	2.0

Table KS403EW



For an **explanation** of the various terms used in these tables, please see the accompanying **Glossary**.

There is also a **Summary** profile, and there are other extension profiles covering the following topics:- **Population, Economic Activity, Equalities, Health, Households and Housing**.

Profiles in Adobe Acrobat (pdf) format can be downloaded from the Derbyshire Observatory web site, which also provides interactive maps and charts - <http://observatory.derbyshire.gov.uk>

Version: 2.0