

Bradwell

Area type and code
Parish (E04002731)

Total dwellings

Total number of dwellings

719

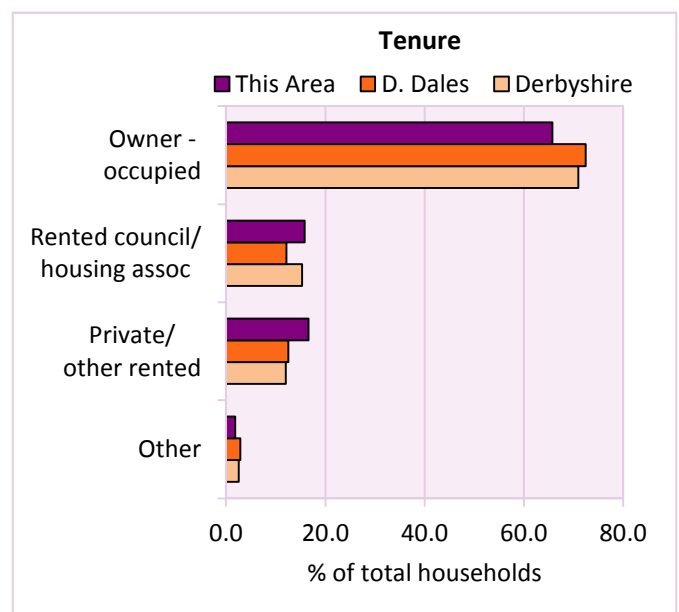
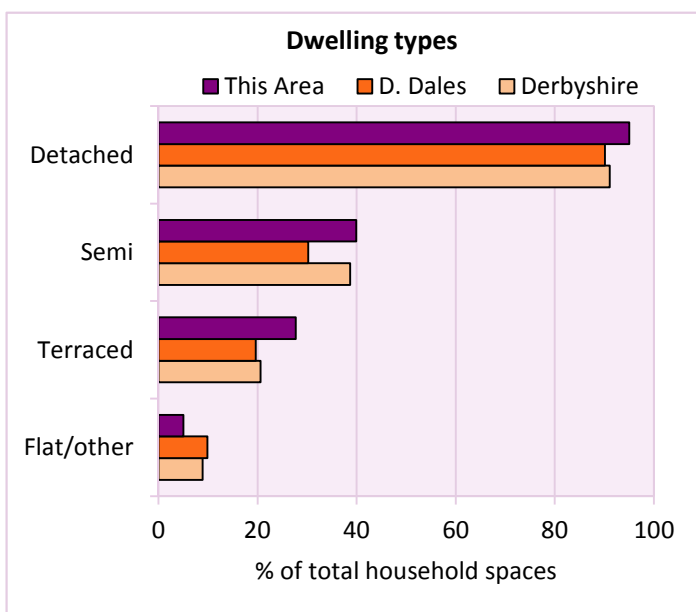
Table KS401EW

Dwelling type	Number of household spaces	% of total household spaces		
		This Area	D. Dales	Derbyshire
Unshared dwellings				
House or bungalow:	683	95.0	90.1	91.1
- detached	197	27.4	40.3	31.8
- semi-detached	287	39.9	30.2	38.7
- terraced	199	27.7	19.6	20.6
Flat:	35	4.9	9.7	8.6
- purpose built	22	3.1	6.4	6.5
- part of converted or shared house	6	0.8	1.8	1.2
- in a commercial building	7	1.0	1.4	0.9
Caravan or temporary structure	1	0.1	0.2	0.3
Shared dwellings	0	0.0	0.0	0.0

Table KS401EW

Tenure	Number of households	% of total households		
		This Area	D. Dales	Derbyshire
Owner - occupied	436	65.8	72.4	71.0
Shared ownership	6	0.9	0.7	0.4
Rented from council/housing association	105	15.8	12.2	15.3
Private/other rented	110	16.6	12.6	12.0
Living rent free	6	0.9	2.1	2.1
All households	663			

Table KS402EW



2011 Census: Housing Profile

Bradwell

Area type and code
Parish (E04002731)

Household spaces and occupancy	Number of household spaces	% of total household spaces		
		This Area	D. Dales	Derbyshire
Occupied	663	92.2	91.8	95.8
Unoccupied	56	7.8	8.2	4.2
All household spaces	719	100.0	100.0	100.0

Table KS401EW

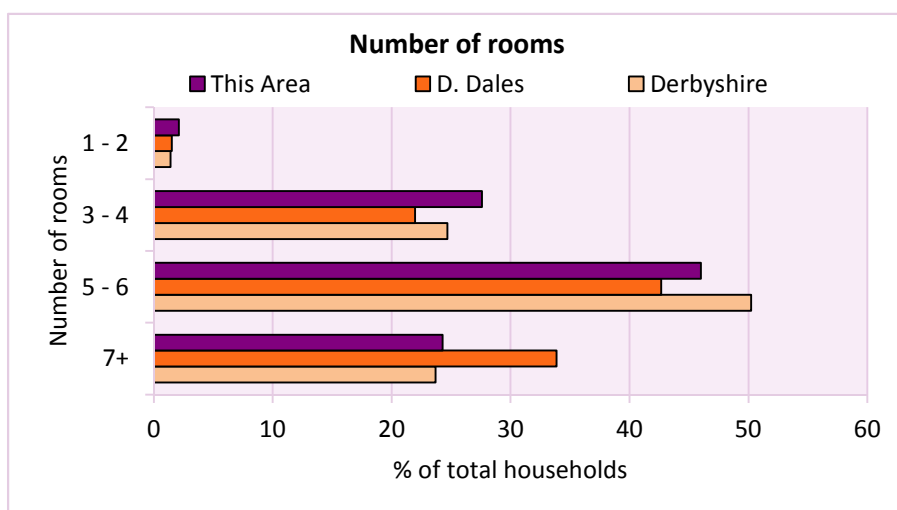
Accommodation

Households by number of rooms Number of rooms	Number of households	% of total households		
		This Area	D. Dales	Derbyshire
1	1	0.2	0.2	0.2
2	13	2.0	1.3	1.2
3 to 4	183	27.6	22.0	24.7
5 to 6	305	46.0	42.7	50.2
7 to 8	124	18.7	22.4	17.5
9+	37	5.6	11.5	6.2
Average number of rooms per household		This Area	D. Dales	Derbyshire
Average number of rooms per household		5.5	6.0	5.6
Average number of bedrooms per household		2.7	2.9	2.8

Tables KS403EW, QS407EW and QS411EW

Overcrowding and lack of amenities	Number of households	% of total households		
		This Area	D. Dales	Derbyshire
Households which are:				
- overcrowded	32	4.8	3.3	3.7
- without central heating	21	3.2	2.4	2.0

Table KS403EW



For an **explanation** of the various terms used in these tables, please see the accompanying **Glossary**.

There is also a **Summary** profile, and there are other extension profiles covering the following topics:- **Population, Economic Activity, Equalities, Health, Households and Housing**.

Profiles in Adobe Acrobat (pdf) format can be downloaded from the Derbyshire Observatory web site, which also provides interactive maps and charts - <http://observatory.derbyshire.gov.uk>

Version: 2.0