

## Hathersage

Area type and code  
Parish (E04002765)

### Total dwellings

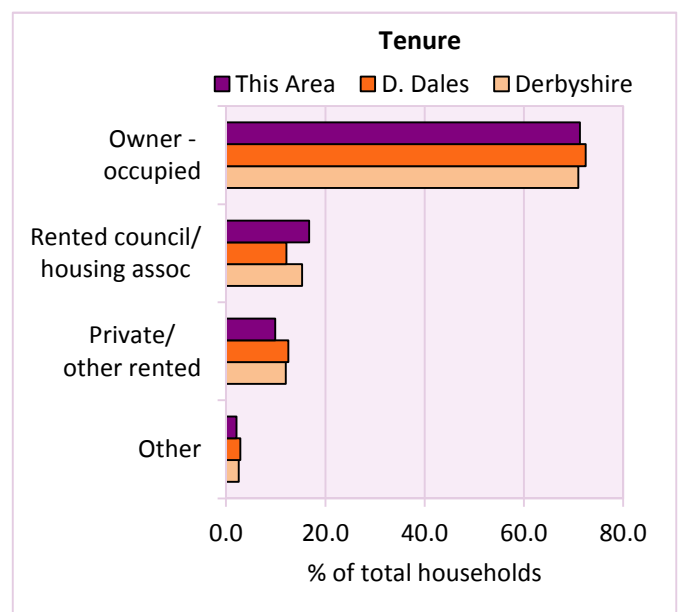
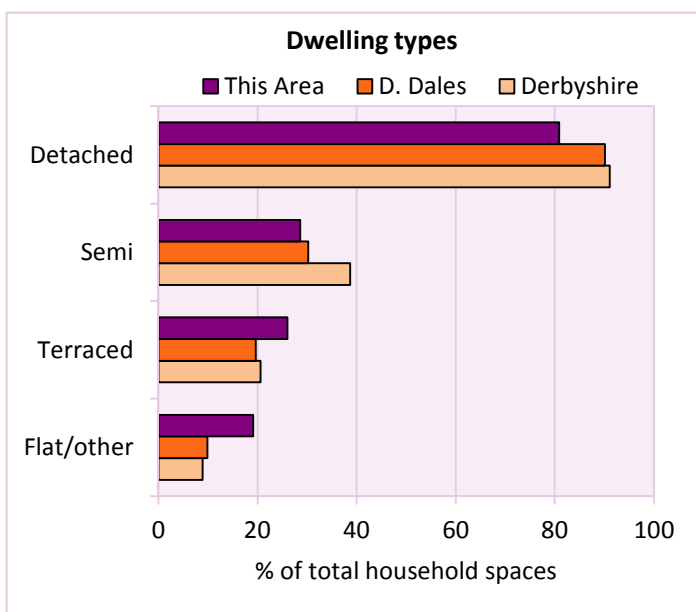
Total number of dwellings 664 Table KS401EW

Dwelling type	Number of household spaces	% of total household spaces		
		This Area	D. Dales	Derbyshire
<b>Unshared dwellings</b>				
House or bungalow:	537	80.9	90.1	91.1
- detached	174	26.2	40.3	31.8
- semi-detached	190	28.6	30.2	38.7
- terraced	173	26.1	19.6	20.6
Flat:	127	19.1	9.7	8.6
- purpose built	111	16.7	6.4	6.5
- part of converted or shared house	7	1.1	1.8	1.2
- in a commercial building	9	1.4	1.4	0.9
Caravan or temporary structure	0	0.0	0.2	0.3
Shared dwellings	0	0.0	0.0	0.0

Table KS401EW

Tenure	Number of households	% of total households		
		This Area	D. Dales	Derbyshire
Owner - occupied	439	71.3	72.4	71.0
Shared ownership	0	0.0	0.7	0.4
Rented from council/housing association	103	16.7	12.2	15.3
Private/other rented	61	9.9	12.6	12.0
Living rent free	13	2.1	2.1	2.1
All households	616			

Table KS402EW



# 2011 Census: Housing Profile

## Hathersage

Area type and code  
Parish (E04002765)

Household spaces and occupancy	Number of household spaces	% of total household spaces		
		This Area	D. Dales	Derbyshire
Occupied	616	92.8	91.8	95.8
Unoccupied	48	7.2	8.2	4.2
All household spaces	664	100.0	100.0	100.0

Table KS401EW

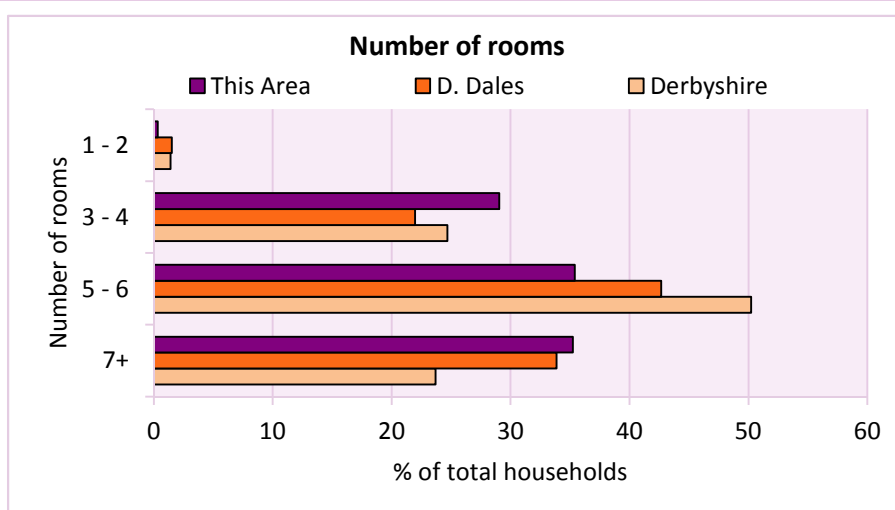
## Accommodation

Households by number of rooms Number of rooms	Number of households	% of total households		
		This Area	D. Dales	Derbyshire
1	1	0.2	0.2	0.2
2	1	0.2	1.3	1.2
3 to 4	179	29.1	22.0	24.7
5 to 6	218	35.4	42.7	50.2
7 to 8	148	24.0	22.4	17.5
9+	69	11.2	11.5	6.2
Average number of rooms per household		This Area	D. Dales	Derbyshire
Average number of rooms per household		5.8	6.0	5.6
Average number of bedrooms per household		3.0	2.9	2.8

Tables KS403EW, QS407EW and QS411EW

Overcrowding and lack of amenities	Number of households	% of total households		
		This Area	D. Dales	Derbyshire
Households which are:				
- overcrowded	17	2.8	3.3	3.7
- without central heating	7	1.1	2.4	2.0

Table KS403EW



For an **explanation** of the various terms used in these tables, please see the accompanying **Glossary**.

There is also a **Summary** profile, and there are other extension profiles covering the following topics:- **Population, Economic Activity, Equalities, Health, Households and Housing**.

**Profiles** in Adobe Acrobat (pdf) format can be downloaded from the Derbyshire Observatory web site, which also provides interactive maps and charts - <http://observatory.derbyshire.gov.uk>

Version: 2.0