

Litton

Area type and code  
Parish (E04002781)

## Total dwellings

Total number of dwellings

389

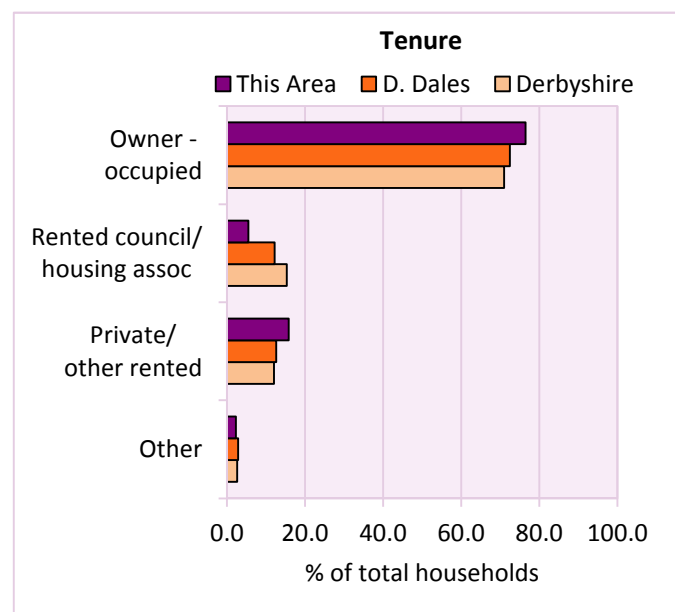
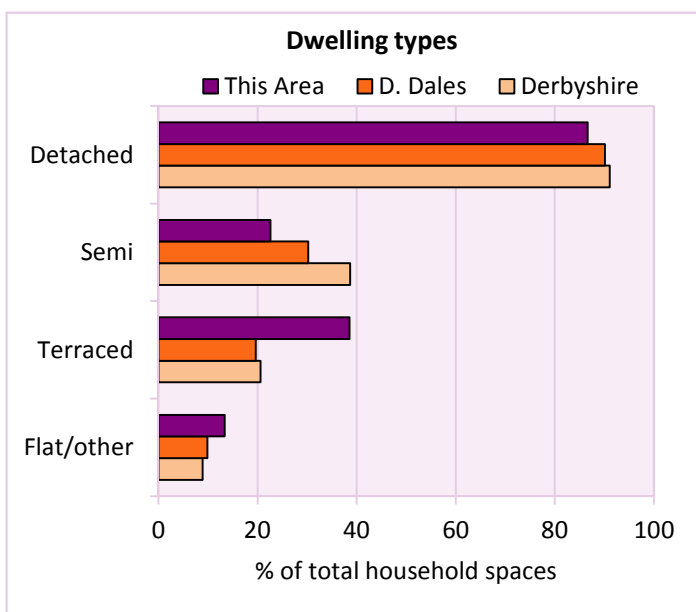
Table KS401EW

Dwelling type	Number of household spaces	% of total household spaces		
		This Area	D. Dales	Derbyshire
<b>Unshared dwellings</b>				
House or bungalow:	337	86.6	90.1	91.1
- detached	99	25.4	40.3	31.8
- semi-detached	88	22.6	30.2	38.7
- terraced	150	38.6	19.6	20.6
Flat:	52	13.4	9.7	8.6
- purpose built	41	10.5	6.4	6.5
- part of converted or shared house	10	2.6	1.8	1.2
- in a commercial building	1	0.3	1.4	0.9
Caravan or temporary structure	0	0.0	0.2	0.3
Shared dwellings	0	0.0	0.0	0.0

Table KS401EW

Tenure	Number of households	% of total households		
		This Area	D. Dales	Derbyshire
Owner - occupied	237	76.5	72.4	71.0
Shared ownership	1	0.3	0.7	0.4
Rented from council/housing association	17	5.5	12.2	15.3
Private/other rented	49	15.8	12.6	12.0
Living rent free	6	1.9	2.1	2.1
All households	310			

Table KS402EW



# 2011 Census: Housing Profile

## Litton

Area type and code  
Parish (E04002781)

Household spaces and occupancy	Number of household spaces	% of total household spaces		
		This Area	D. Dales	Derbyshire
Occupied	310	79.7	91.8	95.8
Unoccupied	79	20.3	8.2	4.2
All household spaces	389	100.0	100.0	100.0

Table KS401EW

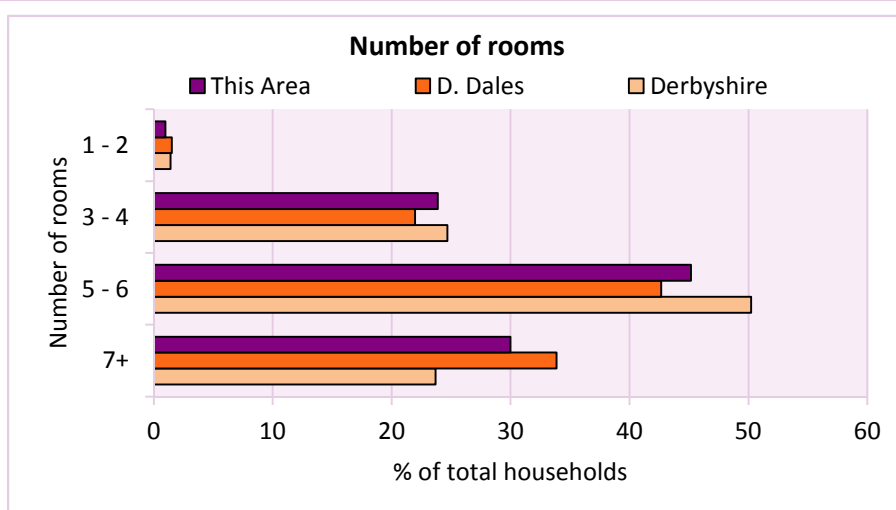
## Accommodation

Households by number of rooms Number of rooms	Number of households	% of total households		
		This Area	D. Dales	Derbyshire
1	2	0.6	0.2	0.2
2	1	0.3	1.3	1.2
3 to 4	74	23.9	22.0	24.7
5 to 6	140	45.2	42.7	50.2
7 to 8	65	21.0	22.4	17.5
9+	28	9.0	11.5	6.2
Average number of rooms per household		This Area	D. Dales	Derbyshire
Average number of rooms per household		5.8	6.0	5.6
Average number of bedrooms per household		2.9	2.9	2.8

Tables KS403EW, QS407EW and QS411EW

Overcrowding and lack of amenities	Number of households	% of total households		
		This Area	D. Dales	Derbyshire
Households which are:				
- overcrowded	6	1.9	3.3	3.7
- without central heating	12	3.9	2.4	2.0

Table KS403EW



For an **explanation** of the various terms used in these tables, please see the accompanying **Glossary**.

There is also a **Summary** profile, and there are other extension profiles covering the following topics:- **Population, Economic Activity, Equalities, Health, Households and Housing**.

**Profiles** in Adobe Acrobat (pdf) format can be downloaded from the Derbyshire Observatory web site, which also provides interactive maps and charts - <http://observatory.derbyshire.gov.uk>

Version: 2.0