

## Matlock Bath

Area type and code  
Parish (E04002785)

### Total dwellings

Total number of dwellings

390

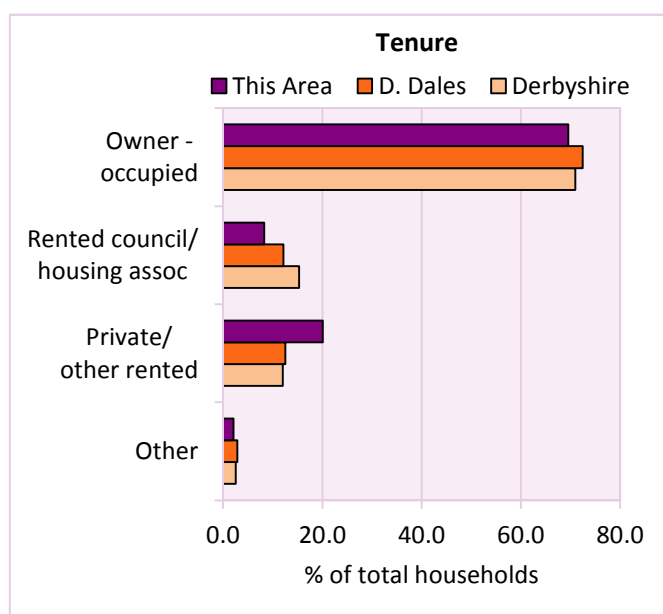
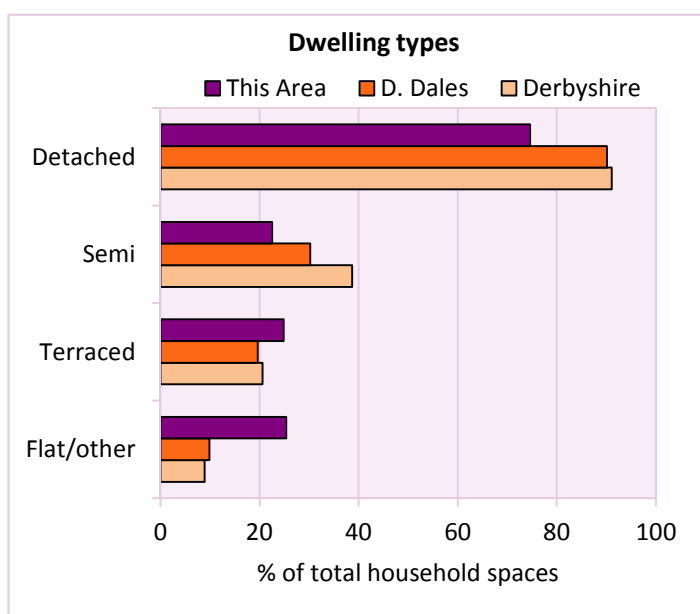
Table KS401EW

Dwelling type	Number of household spaces	% of total household spaces		
		This Area	D. Dales	Derbyshire
<b>Unshared dwellings</b>				
House or bungalow:	291	74.6	90.1	91.1
- detached	106	27.2	40.3	31.8
- semi-detached	88	22.6	30.2	38.7
- terraced	97	24.9	19.6	20.6
Flat:	99	25.4	9.7	8.6
- purpose built	35	9.0	6.4	6.5
- part of converted or shared house	28	7.2	1.8	1.2
- in a commercial building	36	9.2	1.4	0.9
Caravan or temporary structure	0	0.0	0.2	0.3
Shared dwellings	0	0.0	0.0	0.0

Table KS401EW

Tenure	Number of households	% of total households		
		This Area	D. Dales	Derbyshire
Owner - occupied	235	69.5	72.4	71.0
Shared ownership	0	0.0	0.7	0.4
Rented from council/housing association	28	8.3	12.2	15.3
Private/other rented	68	20.1	12.6	12.0
Living rent free	7	2.1	2.1	2.1
All households	338			

Table KS402EW



# 2011 Census: Housing Profile

## Matlock Bath

Area type and code  
Parish (E04002785)

Household spaces and occupancy	Number of household spaces	% of total household spaces		
		This Area	D. Dales	Derbyshire
Occupied	338	86.7	91.8	95.8
Unoccupied	52	13.3	8.2	4.2
All household spaces	390	100.0	100.0	100.0

Table KS401EW

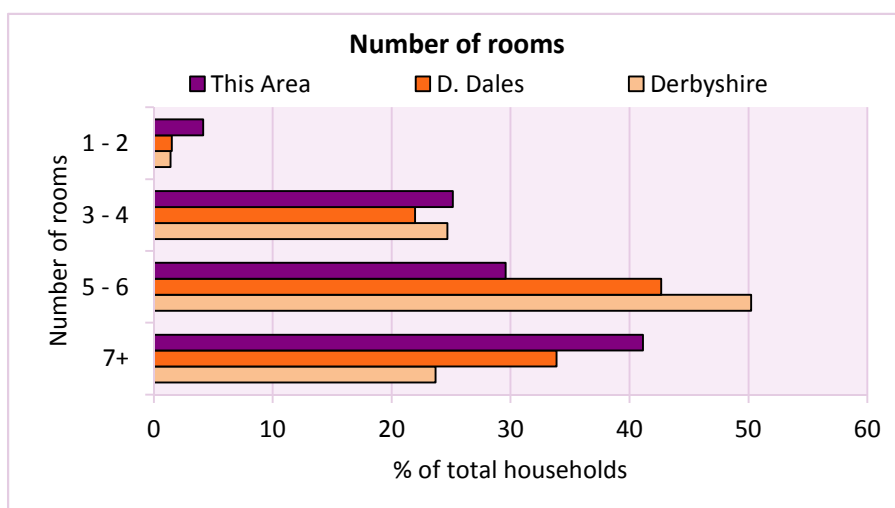
## Accommodation

Households by number of rooms	Number of households	% of total households		
		This Area	D. Dales	Derbyshire
1	6	1.8	0.2	0.2
2	8	2.4	1.3	1.2
3 to 4	85	25.1	22.0	24.7
5 to 6	100	29.6	42.7	50.2
7 to 8	80	23.7	22.4	17.5
9+	59	17.5	11.5	6.2
Average number of rooms per household		This Area	D. Dales	Derbyshire
Average number of rooms per household		6.0	6.0	5.6
Average number of bedrooms per household		3.0	2.9	2.8

Tables KS403EW, QS407EW and QS411EW

Overcrowding and lack of amenities	Number of households	% of total households		
		This Area	D. Dales	Derbyshire
Households which are:				
- overcrowded	19	5.6	3.3	3.7
- without central heating	22	6.5	2.4	2.0

Table KS403EW



For an **explanation** of the various terms used in these tables, please see the accompanying **Glossary**.

There is also a **Summary** profile, and there are other extension profiles covering the following topics:- **Population, Economic Activity, Equalities, Health, Households and Housing**.

**Profiles** in Adobe Acrobat (pdf) format can be downloaded from the Derbyshire Observatory web site, which also provides interactive maps and charts - <http://observatory.derbyshire.gov.uk>

Version: 2.0