

## Thorpe

Area type and code  
Parish (E04002814)

### Total dwellings

Total number of dwellings

545

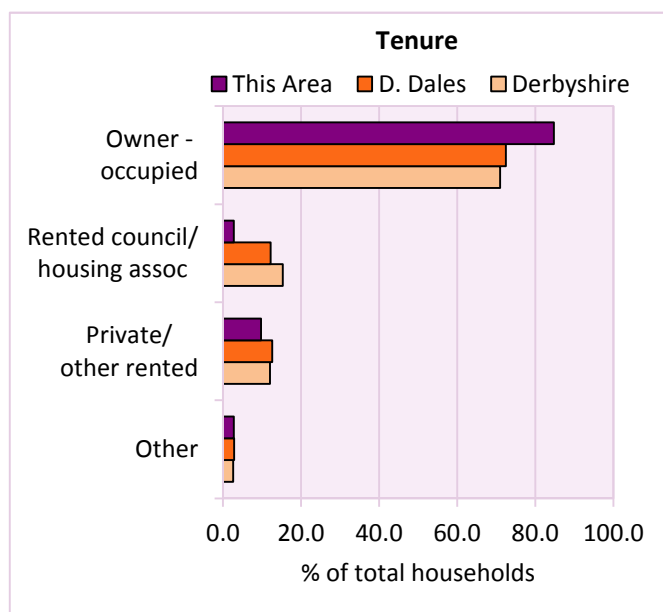
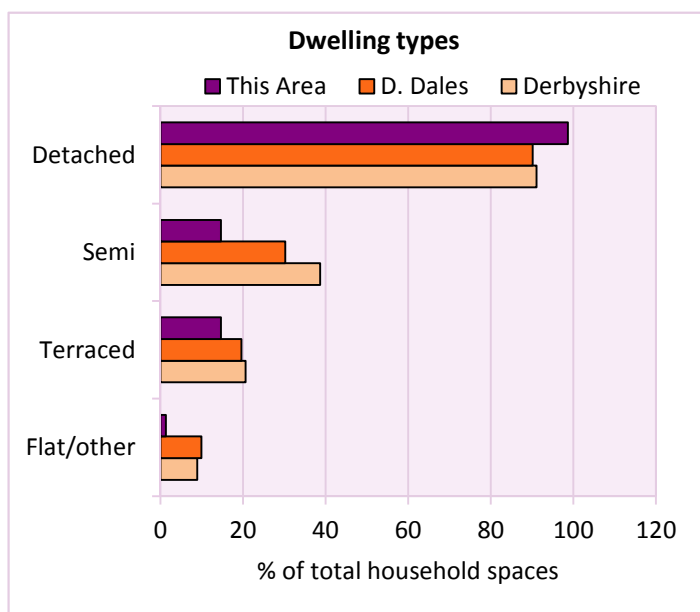
Table KS401EW

Dwelling type	Number of household spaces	% of total household spaces		
		This Area	D. Dales	Derbyshire
<b>Unshared dwellings</b>				
House or bungalow:	511	93.8	90.1	91.1
- detached	268	49.2	40.3	31.8
- semi-detached	165	30.3	30.2	38.7
- terraced	78	14.3	19.6	20.6
Flat:	30	5.5	9.7	8.6
- purpose built	11	2.0	6.4	6.5
- part of converted or shared house	8	1.5	1.8	1.2
- in a commercial building	11	2.0	1.4	0.9
Caravan or temporary structure	4	0.7	0.2	0.3
Shared dwellings	0	0.0	0.0	0.0

Table KS401EW

Tenure	Number of households	% of total households		
		This Area	D. Dales	Derbyshire
Owner - occupied	396	77.2	72.4	71.0
Shared ownership	2	0.4	0.7	0.4
Rented from council/housing association	47	9.2	12.2	15.3
Private/other rented	58	11.3	12.6	12.0
Living rent free	10	1.9	2.1	2.1
All households	513			

Table KS402EW



# 2011 Census: Housing Profile

## Thorpe

Area type and code  
Parish (E04002814)

Household spaces and occupancy	Number of household spaces	% of total household spaces		
		This Area	D. Dales	Derbyshire
Occupied	513	94.1	91.8	95.8
Unoccupied	32	5.9	8.2	4.2
All household spaces	545	100.0	100.0	100.0

Table KS401EW

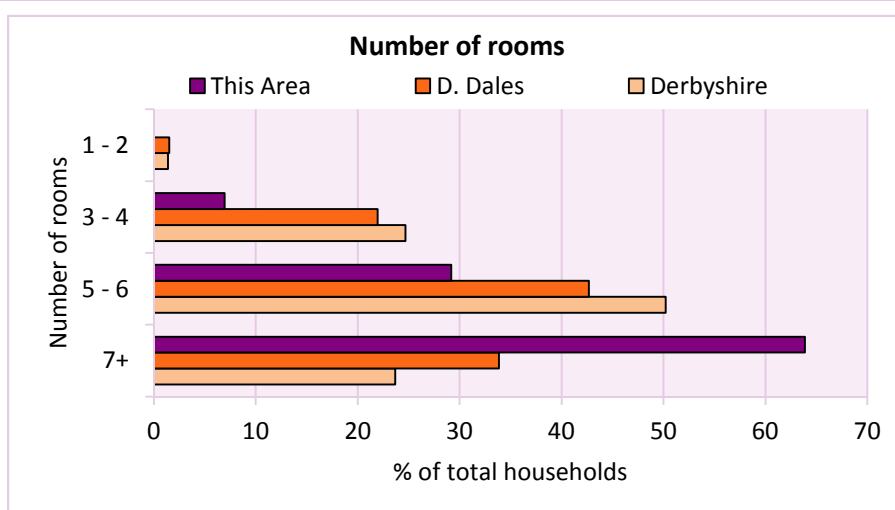
## Accommodation

Households by number of rooms	Number of households	% of total households		
		This Area	D. Dales	Derbyshire
Number of rooms				
1	1	0.2	0.2	0.2
2	3	0.6	1.3	1.2
3 to 4	92	17.9	22.0	24.7
5 to 6	225	43.9	42.7	50.2
7 to 8	137	26.7	22.4	17.5
9+	55	10.7	11.5	6.2
Average number of rooms per household		This Area	D. Dales	Derbyshire
Average number of rooms per household		6.0	6.0	5.6
Average number of bedrooms per household		2.9	2.9	2.8

Tables KS403EW, QS407EW and QS411EW

Overcrowding and lack of amenities	Number of households	% of total households		
		This Area	D. Dales	Derbyshire
Households which are:				
- overcrowded	11	2.1	3.3	3.7
- without central heating	11	2.1	2.4	2.0

Table KS403EW



For an **explanation** of the various terms used in these tables, please see the accompanying **Glossary**.

There is also a **Summary** profile, and there are other extension profiles covering the following topics:- **Population, Economic Activity, Equalities, Health, Households and Housing**.

**Profiles** in Adobe Acrobat (pdf) format can be downloaded from the Derbyshire Observatory web site, which also provides interactive maps and charts - <http://observatory.derbyshire.gov.uk>

Version: 2.0