

## Wirksworth

Area type and code  
Parish (E04002820)

### Total dwellings

Total number of dwellings

320

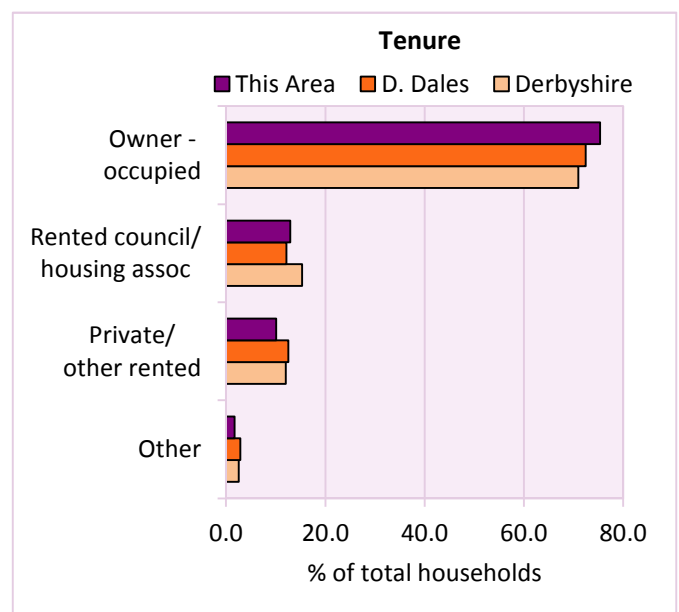
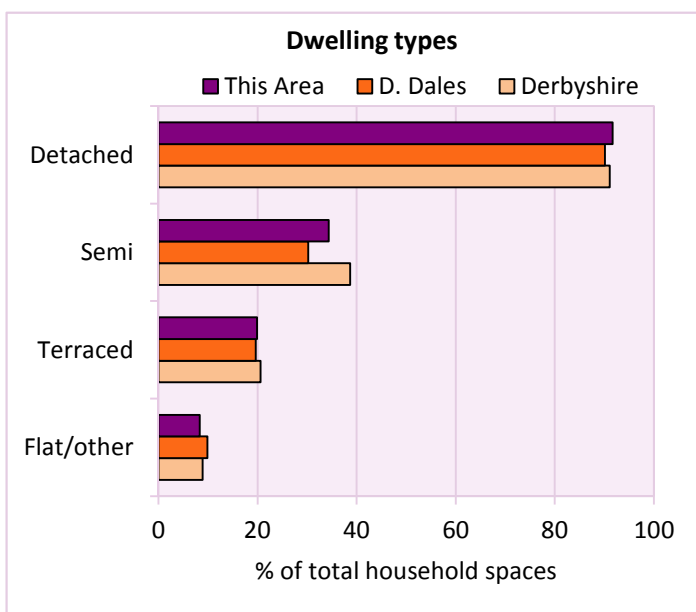
Table KS401EW

Dwelling type	Number of household spaces	% of total household spaces		
		This Area	D. Dales	Derbyshire
<b>Unshared dwellings</b>				
House or bungalow:	311	97.2	90.1	91.1
- detached	119	37.2	40.3	31.8
- semi-detached	120	37.5	30.2	38.7
- terraced	72	22.5	19.6	20.6
Flat:	7	2.2	9.7	8.6
- purpose built	2	0.6	6.4	6.5
- part of converted or shared house	2	0.6	1.8	1.2
- in a commercial building	3	0.9	1.4	0.9
Caravan or temporary structure	2	0.6	0.2	0.3
Shared dwellings	0	0.0	0.0	0.0

Table KS401EW

Tenure	Number of households	% of total households		
		This Area	D. Dales	Derbyshire
Owner - occupied	202	75.1	72.4	71.0
Shared ownership	0	0.0	0.7	0.4
Rented from council/housing association	36	13.4	12.2	15.3
Private/other rented	25	9.3	12.6	12.0
Living rent free	6	2.2	2.1	2.1
All households	269			

Table KS402EW



# 2011 Census: Housing Profile

## Wirksworth

Area type and code  
Parish (E04002820)

Household spaces and occupancy	Number of household spaces	% of total household spaces		
		This Area	D. Dales	Derbyshire
Occupied	269	84.1	91.8	95.8
Unoccupied	51	15.9	8.2	4.2
All household spaces	320	100.0	100.0	100.0

Table KS401EW

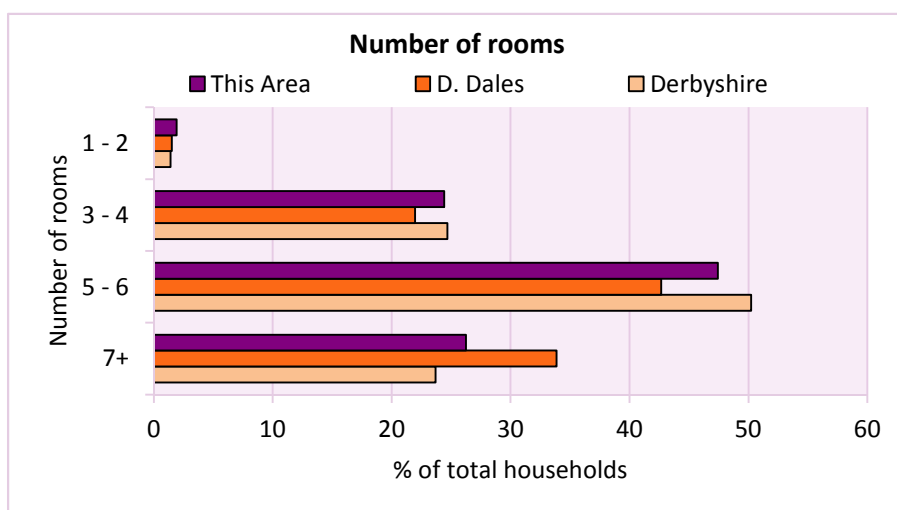
## Accommodation

Households by number of rooms	Number of households	% of total households		
		This Area	D. Dales	Derbyshire
1	0	0.0	0.2	0.2
2	4	1.5	1.3	1.2
3 to 4	58	21.6	22.0	24.7
5 to 6	125	46.5	42.7	50.2
7 to 8	56	20.8	22.4	17.5
9+	26	9.7	11.5	6.2
Average number of rooms per household		This Area	D. Dales	Derbyshire
Average number of rooms per household		5.8	6.0	5.6
Average number of bedrooms per household		2.9	2.9	2.8

Tables KS403EW, QS407EW and QS411EW

Overcrowding and lack of amenities	Number of households	% of total households		
		This Area	D. Dales	Derbyshire
Households which are:				
- overcrowded	8	3.0	3.3	3.7
- without central heating	6	2.2	2.4	2.0

Table KS403EW



For an **explanation** of the various terms used in these tables, please see the accompanying **Glossary**.

There is also a **Summary** profile, and there are other extension profiles covering the following topics:- **Population, Economic Activity, Equalities, Health, Households and Housing**.

**Profiles** in Adobe Acrobat (pdf) format can be downloaded from the Derbyshire Observatory web site, which also provides interactive maps and charts - <http://observatory.derbyshire.gov.uk>

Version: 2.0