

Little Eaton

Area type and code
Parish (E04002830)

Total dwellings

Total number of dwellings

1,446

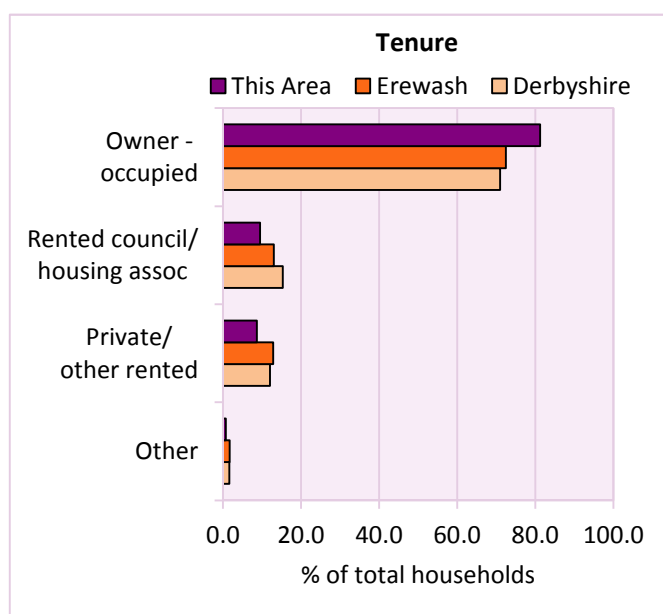
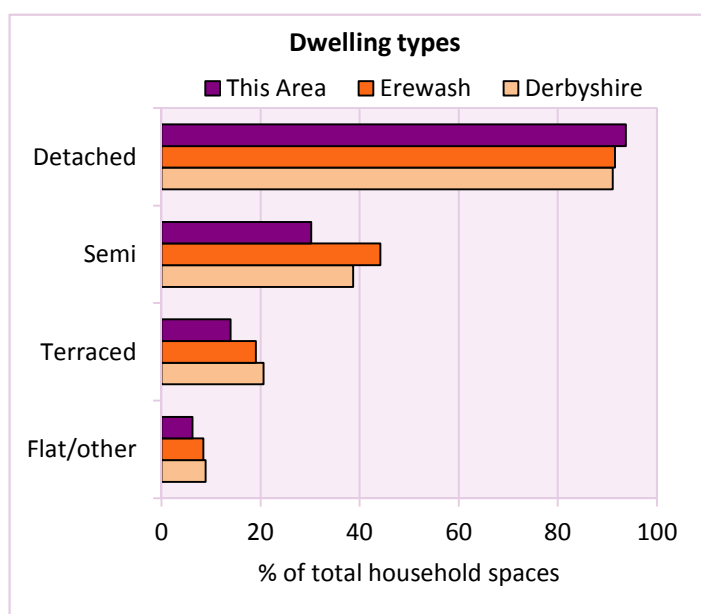
Table KS401EW

Dwelling type	Number of household spaces	% of total household spaces		
		This Area	Erewash	Derbyshire
Unshared dwellings				
House or bungalow:	1,199	82.9	91.6	91.1
- detached	347	24.0	28.3	31.8
- semi-detached	576	39.8	44.2	38.7
- terraced	276	19.1	19.1	20.6
Flat:	241	16.7	8.3	8.6
- purpose built	202	14.0	6.2	6.5
- part of converted or shared house	20	1.4	1.1	1.2
- in a commercial building	19	1.3	1.0	0.9
Caravan or temporary structure	6	0.4	0.1	0.3
Shared dwellings	0	0.0	0.0	0.0

Table KS401EW

Tenure	Number of households	% of total households		
		This Area	Erewash	Derbyshire
Owner - occupied	932	67.4	72.5	71.0
Shared ownership	11	0.8	0.5	0.4
Rented from council/housing association	210	15.2	13.0	15.3
Private/other rented	210	15.2	12.9	12.0
Living rent free	20	1.4	1.2	1.2
All households	1,383			

Table KS402EW



2011 Census: Housing Profile

Little Eaton

Area type and code
Parish (E04002830)

Household spaces and occupancy	Number of household spaces	% of total household spaces		
		This Area	Erewash	Derbyshire
Occupied	1,383	95.6	96.3	95.8
Unoccupied	63	4.4	3.7	4.2
All household spaces	1,446	100.0	100.0	100.0

Table KS401EW

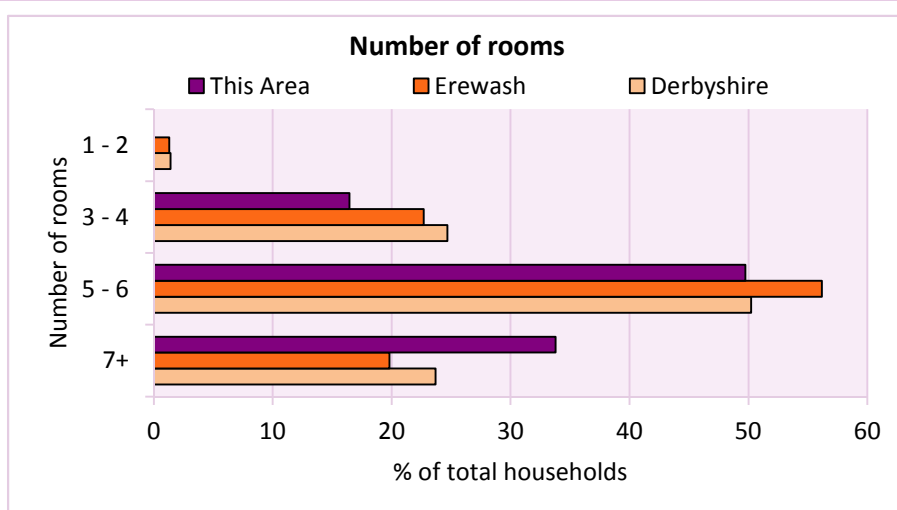
Accommodation

Households by number of rooms	Number of households	% of total households		
		This Area	Erewash	Derbyshire
1	2	0.1	0.2	0.2
2	15	1.1	1.1	1.2
3 to 4	384	27.8	22.7	24.7
5 to 6	720	52.1	56.2	50.2
7 to 8	200	14.5	15.8	17.5
9+	62	4.5	4.1	6.2
Average number of rooms per household		This Area	Erewash	Derbyshire
Average number of rooms per household		5.3	5.5	5.6
Average number of bedrooms per household		2.7	2.7	2.8

Tables KS403EW, QS407EW and QS411EW

Overcrowding and lack of amenities	Number of households	% of total households		
		This Area	Erewash	Derbyshire
Households which are:				
- overcrowded	60	4.3	3.7	3.7
- without central heating	34	2.5	3.2	2.0

Table KS403EW



For an **explanation** of the various terms used in these tables, please see the accompanying **Glossary**.

There is also a **Summary** profile, and there are other extension profiles covering the following topics:- **Population, Economic Activity, Equalities, Health, Households and Housing**.

Profiles in Adobe Acrobat (pdf) format can be downloaded from the Derbyshire Observatory web site, which also provides interactive maps and charts - <http://observatory.derbyshire.gov.uk>

Version: 2.0