

Risley

Area type and code
Parish (E04002833)

Total dwellings

Total number of dwellings

3,272

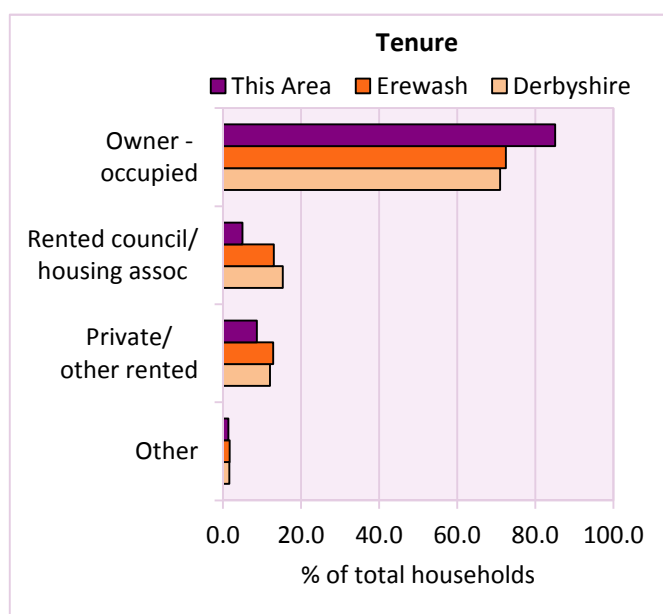
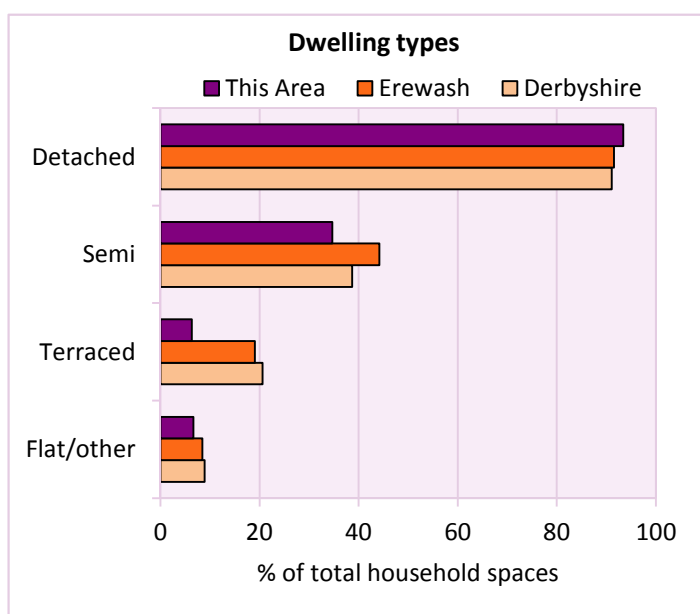
Table KS401EW

Dwelling type	Number of household spaces	% of total household spaces		
		This Area	Erewash	Derbyshire
Unshared dwellings				
House or bungalow:	3,160	96.6	91.6	91.1
- detached	1,412	43.2	28.3	31.8
- semi-detached	1,453	44.4	44.2	38.7
- terraced	295	9.0	19.1	20.6
Flat:	112	3.4	8.3	8.6
- purpose built	78	2.4	6.2	6.5
- part of converted or shared house	7	0.2	1.1	1.2
- in a commercial building	27	0.8	1.0	0.9
Caravan or temporary structure	0	0.0	0.1	0.3
Shared dwellings	0	0.0	0.0	0.0

Table KS401EW

Tenure	Number of households	% of total households		
		This Area	Erewash	Derbyshire
Owner - occupied	2,445	77.0	72.5	71.0
Shared ownership	19	0.6	0.5	0.4
Rented from council/housing association	341	10.7	13.0	15.3
Private/other rented	331	10.4	12.9	12.0
Living rent free	39	1.2	1.2	1.2
All households	3,175			

Table KS402EW



2011 Census: Housing Profile

Risley

Area type and code
Parish (E04002833)

Household spaces and occupancy	Number of household spaces	% of total household spaces		
		This Area	Erewash	Derbyshire
Occupied	3,175	97.0	96.3	95.8
Unoccupied	97	3.0	3.7	4.2
All household spaces	3,272	100.0	100.0	100.0

Table KS401EW

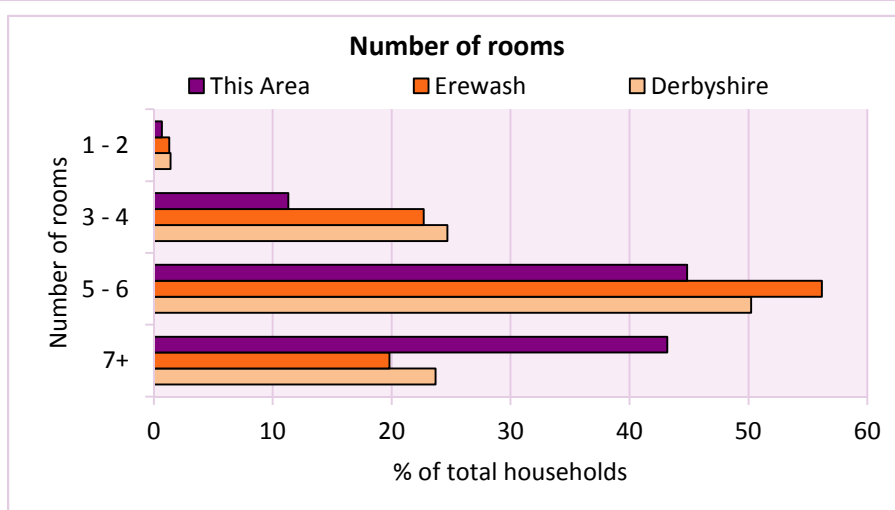
Accommodation

Households by number of rooms	Number of households	% of total households		
		This Area	Erewash	Derbyshire
1	2	0.1	0.2	0.2
2	17	0.5	1.1	1.2
3 to 4	527	16.6	22.7	24.7
5 to 6	1,756	55.3	56.2	50.2
7 to 8	648	20.4	15.8	17.5
9+	225	7.1	4.1	6.2
Average number of rooms per household		This Area	Erewash	Derbyshire
Average number of rooms per household		5.8	5.5	5.6
Average number of bedrooms per household		3.0	2.7	2.8

Tables KS403EW, QS407EW and QS411EW

Overcrowding and lack of amenities	Number of households	% of total households		
		This Area	Erewash	Derbyshire
Households which are:				
- overcrowded	62	2.0	3.7	3.7
- without central heating	72	2.3	3.2	2.0

Table KS403EW



For an **explanation** of the various terms used in these tables, please see the accompanying **Glossary**.

There is also a **Summary** profile, and there are other extension profiles covering the following topics:- **Population, Economic Activity, Equalities, Health, Households and Housing**.

Profiles in Adobe Acrobat (pdf) format can be downloaded from the Derbyshire Observatory web site, which also provides interactive maps and charts - <http://observatory.derbyshire.gov.uk>

Version: 2.0