

Bamford

Area type and code
Parish (E04002840)

Total dwellings

Total number of dwellings

577

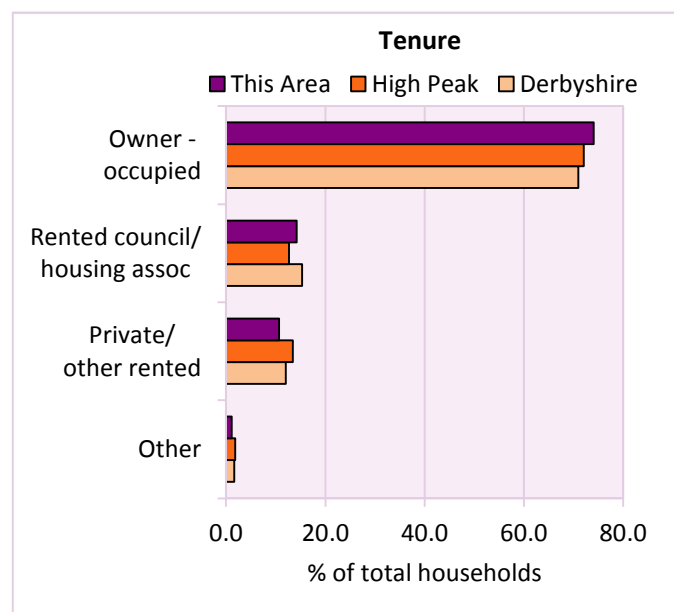
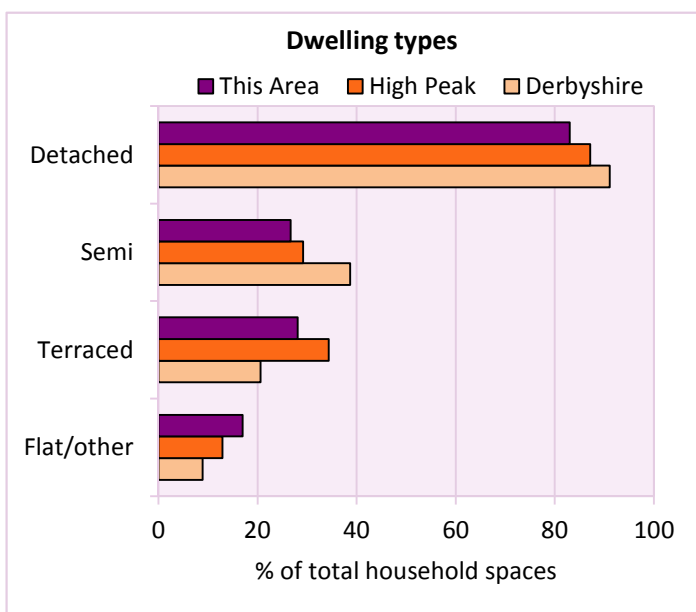
Table KS401EW

Dwelling type	Number of household spaces	% of total household spaces		
		This Area	High Peak	Derbyshire
Unshared dwellings				
House or bungalow:	479	83.0	87.1	91.1
- detached	163	28.2	23.5	31.8
- semi-detached	154	26.7	29.2	38.7
- terraced	162	28.1	34.4	20.6
Flat:	97	16.8	12.6	8.6
- purpose built	72	12.5	8.4	6.5
- part of converted or shared house	19	3.3	3.0	1.2
- in a commercial building	6	1.0	1.3	0.9
Caravan or temporary structure	1	0.2	0.2	0.3
Shared dwellings	0	0.0	0.0	0.0

Table KS401EW

Tenure	Number of households	% of total households		
		This Area	High Peak	Derbyshire
Owner - occupied	396	74.0	72.0	71.0
Shared ownership	0	0.0	0.6	0.4
Rented from council/housing association	76	14.2	12.7	15.3
Private/other rented	57	10.7	13.4	12.0
Living rent free	6	1.1	1.2	1.2
All households	535			

Table KS402EW



2011 Census: Housing Profile

Bamford

Area type and code
Parish (E04002840)

Household spaces and occupancy	Number of household spaces	% of total household spaces		
		This Area	High Peak	Derbyshire
Occupied	535	92.7	95.4	95.8
Unoccupied	42	7.3	4.6	4.2
All household spaces	577	100.0	100.0	100.0

Table KS401EW

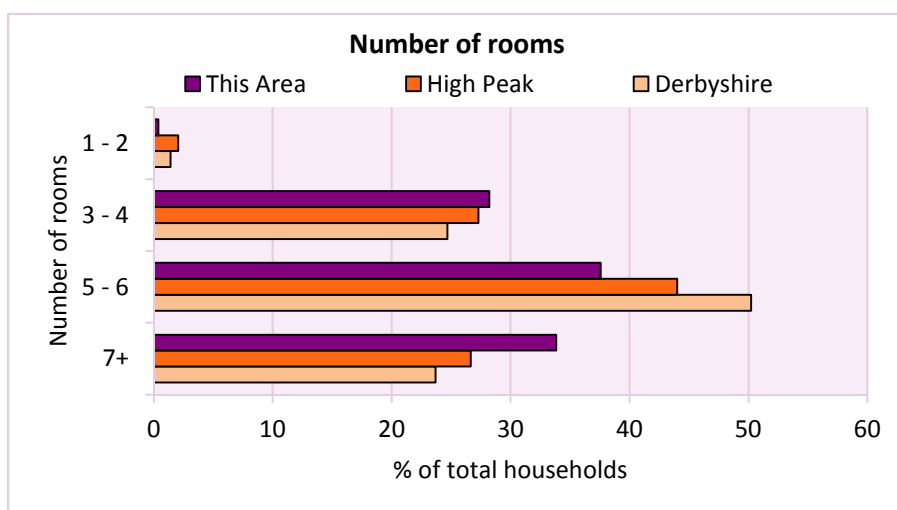
Accommodation

Households by number of rooms Number of rooms	Number of households	% of total households		
		This Area	High Peak	Derbyshire
1	0	0.0	0.3	0.2
2	2	0.4	1.8	1.2
3 to 4	151	28.2	27.3	24.7
5 to 6	201	37.6	44.0	50.2
7 to 8	130	24.3	19.4	17.5
9+	51	9.5	7.3	6.2
Average number of rooms per household		This Area	High Peak	Derbyshire
Average number of rooms per household		5.8	5.6	5.6
Average number of bedrooms per household		3.0	2.8	2.8

Tables KS403EW, QS407EW and QS411EW

Overcrowding and lack of amenities	Number of households	% of total households		
		This Area	High Peak	Derbyshire
Households which are:				
- overcrowded	20	3.7	4.8	3.7
- without central heating	15	2.8	2.3	2.0

Table KS403EW



For an **explanation** of the various terms used in these tables, please see the accompanying **Glossary**.

There is also a **Summary** profile, and there are other extension profiles covering the following topics:- **Population, Economic Activity, Equalities, Health, Households and Housing**.

Profiles in Adobe Acrobat (pdf) format can be downloaded from the Derbyshire Observatory web site, which also provides interactive maps and charts - <http://observatory.derbyshire.gov.uk>

Version: 2.0