

Foremark

Area type and code
Parish (E04002904)

Total dwellings

Total number of dwellings

725

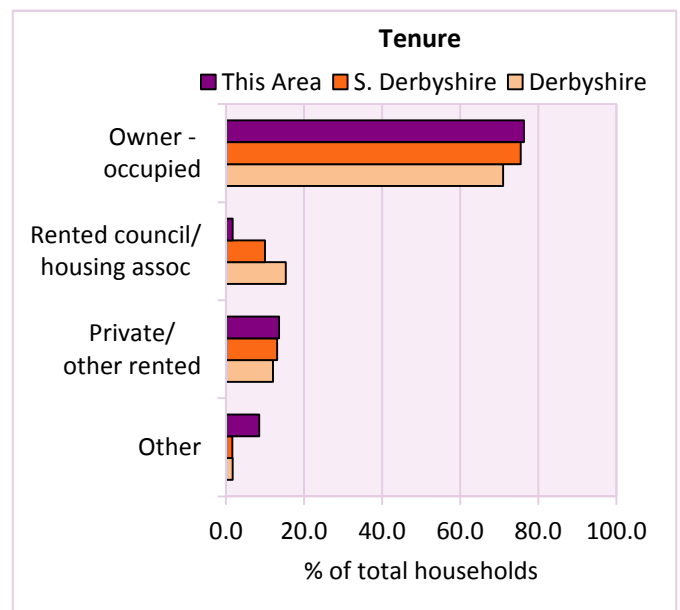
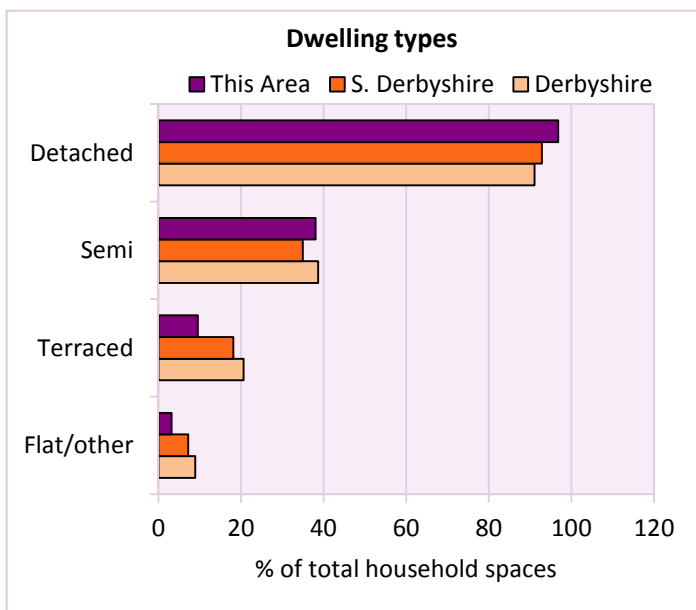
Table KS401EW

Dwelling type	Number of household spaces	% of total household spaces		
		This Area	S. Derbyshire	Derbyshire
Unshared dwellings				
House or bungalow:	700	96.6	92.8	91.1
- detached	435	60.0	39.8	31.8
- semi-detached	208	28.7	34.9	38.7
- terraced	57	7.9	18.1	20.6
Flat:	25	3.4	6.5	8.6
- purpose built	14	1.9	5.1	6.5
- part of converted or shared house	4	0.6	0.8	1.2
- in a commercial building	7	1.0	0.7	0.9
Caravan or temporary structure	0	0.0	0.7	0.3
Shared dwellings	0	0.0	0.0	0.0

Table KS401EW

Tenure	Number of households	% of total households		
		This Area	S. Derbyshire	Derbyshire
Owner - occupied	598	84.2	75.4	71.0
Shared ownership	1	0.1	0.3	0.4
Rented from council/housing association	49	6.9	9.9	15.3
Private/other rented	54	7.6	13.0	12.0
Living rent free	8	1.1	1.2	1.2
All households	710			

Table KS402EW



2011 Census: Housing Profile

Foremark

Area type and code
Parish (E04002904)

Household spaces and occupancy	Number of household spaces	% of total household spaces		
		This Area	S. Derbyshire	Derbyshire
Occupied	710	97.9	96.6	95.8
Unoccupied	15	2.1	3.4	4.2
All household spaces	725	100.0	100.0	100.0

Table KS401EW

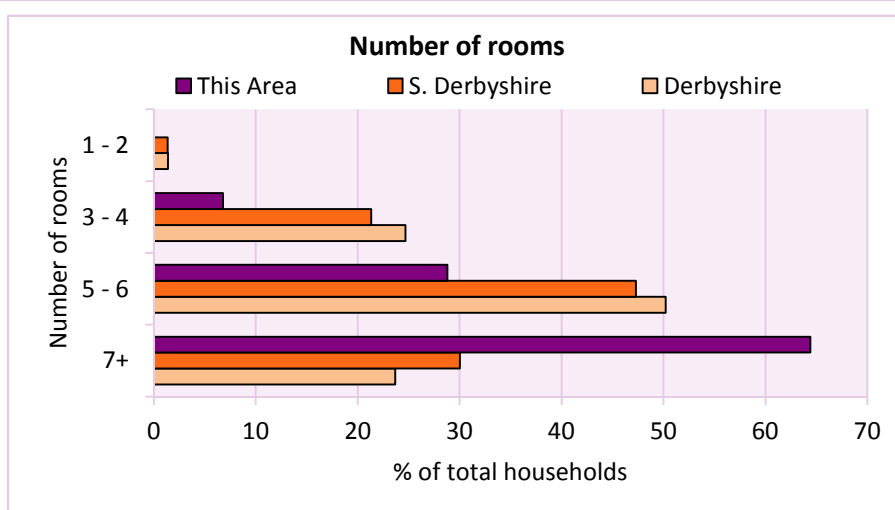
Accommodation

Households by number of rooms	Number of households	% of total households		
		This Area	S. Derbyshire	Derbyshire
Number of rooms				
1	0	0.0	0.2	0.2
2	0	0.0	1.2	1.2
3 to 4	136	19.2	21.3	24.7
5 to 6	302	42.5	47.3	50.2
7 to 8	199	28.0	21.3	17.5
9+	73	10.3	8.7	6.2
Average number of rooms per household		This Area	S. Derbyshire	Derbyshire
Average number of rooms per household		6.1	5.9	5.6
Average number of bedrooms per household		3.1	2.9	2.8

Tables KS403EW, QS407EW and QS411EW

Overcrowding and lack of amenities	Number of households	% of total households		
		This Area	S. Derbyshire	Derbyshire
Households which are:				
- overcrowded	4	0.6	3.2	3.7
- without central heating	11	1.5	2.0	2.0

Table KS403EW



For an **explanation** of the various terms used in these tables, please see the accompanying **Glossary**.

There is also a **Summary** profile, and there are other extension profiles covering the following topics:- **Population, Economic Activity, Equalities, Health, Households and Housing**.

Profiles in Adobe Acrobat (pdf) format can be downloaded from the Derbyshire Observatory web site, which also provides interactive maps and charts - <http://observatory.derbyshire.gov.uk>

Version: 2.0