

Repton

Area type and code
Parish (E04002920)

Total dwellings

Total number of dwellings

1,086

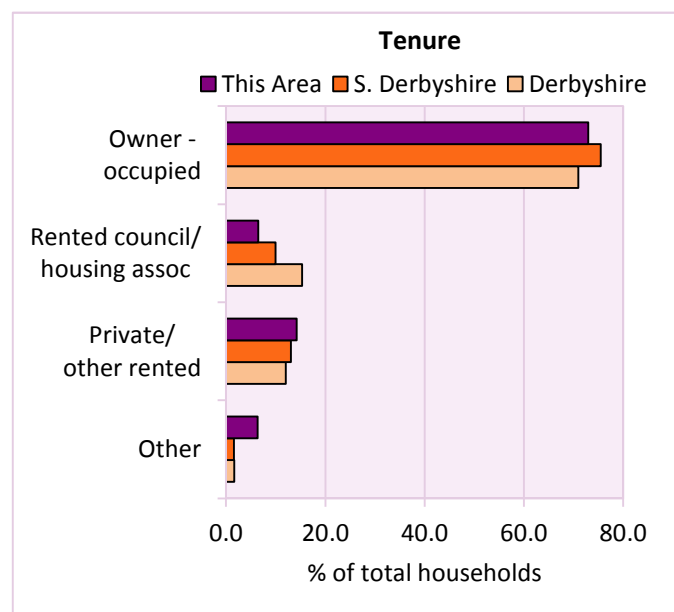
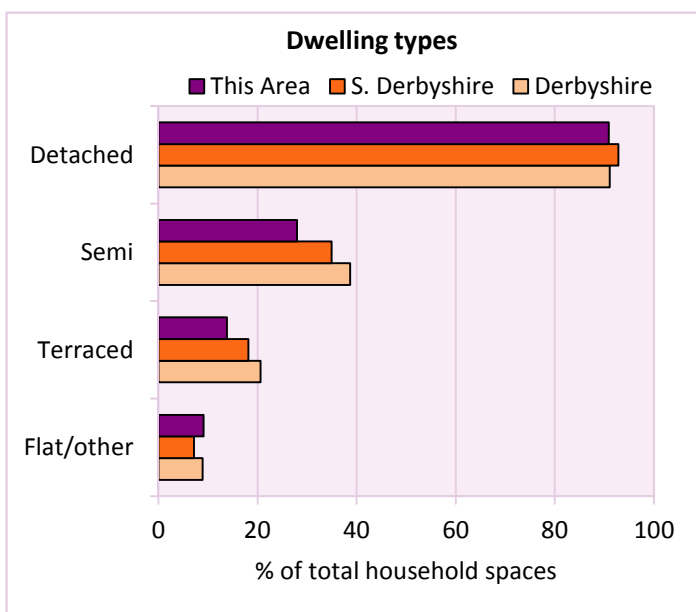
Table KS401EW

Dwelling type	Number of household spaces	% of total household spaces		
		This Area	S. Derbyshire	Derbyshire
Unshared dwellings				
House or bungalow:	987	90.9	92.8	91.1
- detached	533	49.1	39.8	31.8
- semi-detached	304	28.0	34.9	38.7
- terraced	150	13.8	18.1	20.6
Flat:	97	8.9	6.5	8.6
- purpose built	48	4.4	5.1	6.5
- part of converted or shared house	29	2.7	0.8	1.2
- in a commercial building	20	1.8	0.7	0.9
Caravan or temporary structure	2	0.2	0.7	0.3
Shared dwellings	0	0.0	0.0	0.0

Table KS401EW

Tenure	Number of households	% of total households		
		This Area	S. Derbyshire	Derbyshire
Owner - occupied	756	73.0	75.4	71.0
Shared ownership	8	0.8	0.3	0.4
Rented from council/housing association	67	6.5	9.9	15.3
Private/other rented	147	14.2	13.0	12.0
Living rent free	58	5.6	1.2	1.2
All households	1,036			

Table KS402EW



2011 Census: Housing Profile

Repton

Area type and code
Parish (E04002920)

Household spaces and occupancy	Number of household spaces	% of total household spaces		
		This Area	S. Derbyshire	Derbyshire
Occupied	1,036	95.4	96.6	95.8
Unoccupied	50	4.6	3.4	4.2
All household spaces	1,086	100.0	100.0	100.0

Table KS401EW

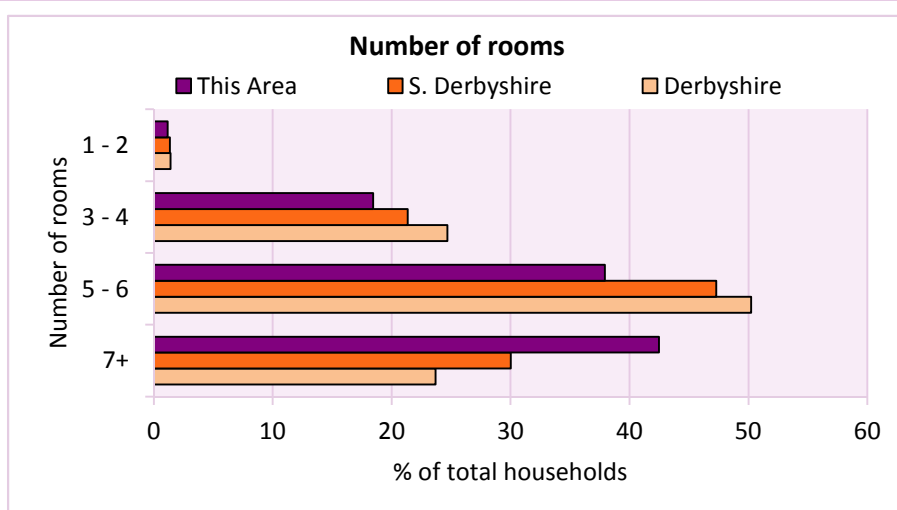
Accommodation

Households by number of rooms Number of rooms	Number of households	% of total households		
		This Area	S. Derbyshire	Derbyshire
1	2	0.2	0.2	0.2
2	10	1.0	1.2	1.2
3 to 4	191	18.4	21.3	24.7
5 to 6	393	37.9	47.3	50.2
7 to 8	254	24.5	21.3	17.5
9+	186	18.0	8.7	6.2
Average number of rooms per household		This Area	S. Derbyshire	Derbyshire
Average number of rooms per household		6.2	5.9	5.6
Average number of bedrooms per household		3.1	2.9	2.8

Tables KS403EW, QS407EW and QS411EW

Overcrowding and lack of amenities	Number of households	% of total households		
		This Area	S. Derbyshire	Derbyshire
Households which are:				
- overcrowded	21	2.0	3.2	3.7
- without central heating	16	1.5	2.0	2.0

Table KS403EW



For an **explanation** of the various terms used in these tables, please see the accompanying **Glossary**.

There is also a **Summary** profile, and there are other extension profiles covering the following topics:- **Population, Economic Activity, Equalities, Health, Households and Housing**.

Profiles in Adobe Acrobat (pdf) format can be downloaded from the Derbyshire Observatory web site, which also provides interactive maps and charts - <http://observatory.derbyshire.gov.uk>

Version: 2.0