

Shardlow and Great Wilne

Area type and code
Parish (E04002922)

Total dwellings

Total number of dwellings

615

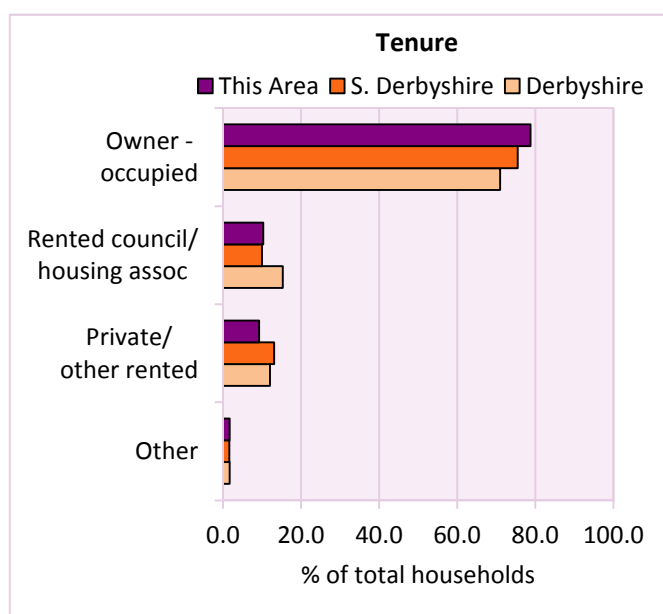
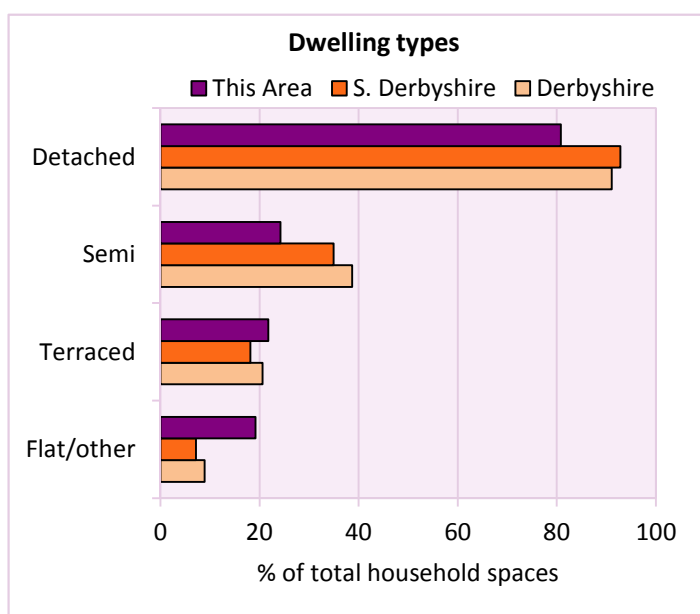
Table KS401EW

Dwelling type	Number of household spaces	% of total household spaces		
		This Area	S. Derbyshire	Derbyshire
Unshared dwellings				
House or bungalow:	497	80.8	92.8	91.1
- detached	214	34.8	39.8	31.8
- semi-detached	149	24.2	34.9	38.7
- terraced	134	21.8	18.1	20.6
Flat:	51	8.3	6.5	8.6
- purpose built	39	6.3	5.1	6.5
- part of converted or shared house	3	0.5	0.8	1.2
- in a commercial building	9	1.5	0.7	0.9
Caravan or temporary structure	67	10.9	0.7	0.3
Shared dwellings	0	0.0	0.0	0.0

Table KS401EW

Tenure	Number of households	% of total households		
		This Area	S. Derbyshire	Derbyshire
Owner - occupied	459	78.7	75.4	71.0
Shared ownership	2	0.3	0.3	0.4
Rented from council/housing association	60	10.3	9.9	15.3
Private/other rented	54	9.3	13.0	12.0
Living rent free	8	1.4	1.2	1.2
All households	583			

Table KS402EW



2011 Census: Housing Profile

Shardlow and Great Wilne

Area type and code
Parish (E04002922)

Household spaces and occupancy	Number of household spaces	% of total household spaces		
		This Area	S. Derbyshire	Derbyshire
Occupied	583	94.8	96.6	95.8
Unoccupied	32	5.2	3.4	4.2
All household spaces	615	100.0	100.0	100.0

Table KS401EW

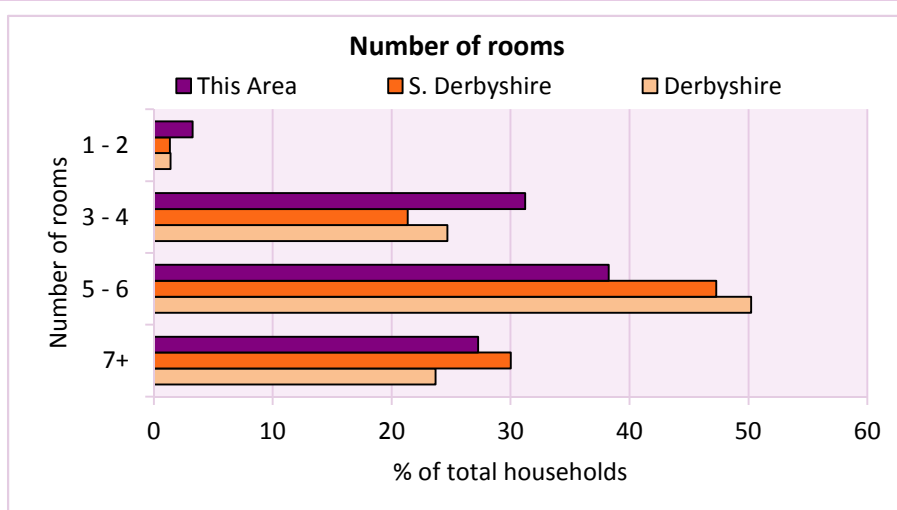
Accommodation

Households by number of rooms Number of rooms	Number of households	% of total households		
		This Area	S. Derbyshire	Derbyshire
1	5	0.9	0.2	0.2
2	14	2.4	1.2	1.2
3 to 4	182	31.2	21.3	24.7
5 to 6	223	38.3	47.3	50.2
7 to 8	109	18.7	21.3	17.5
9+	50	8.6	8.7	6.2
Average number of rooms per household		This Area	S. Derbyshire	Derbyshire
Average number of rooms per household		5.4	5.9	5.6
Average number of bedrooms per household		2.7	2.9	2.8

Tables KS403EW, QS407EW and QS411EW

Overcrowding and lack of amenities	Number of households	% of total households		
		This Area	S. Derbyshire	Derbyshire
Households which are:				
- overcrowded	29	5.0	3.2	3.7
- without central heating	20	3.4	2.0	2.0

Table KS403EW



For an **explanation** of the various terms used in these tables, please see the accompanying **Glossary**.

There is also a **Summary** profile, and there are other extension profiles covering the following topics:- **Population, Economic Activity, Equalities, Health, Households and Housing**.

Profiles in Adobe Acrobat (pdf) format can be downloaded from the Derbyshire Observatory web site, which also provides interactive maps and charts - <http://observatory.derbyshire.gov.uk>

Version: 2.0