

Woodville

Area type and code
Parish (E04002934)

Total dwellings

Total number of dwellings

2,265

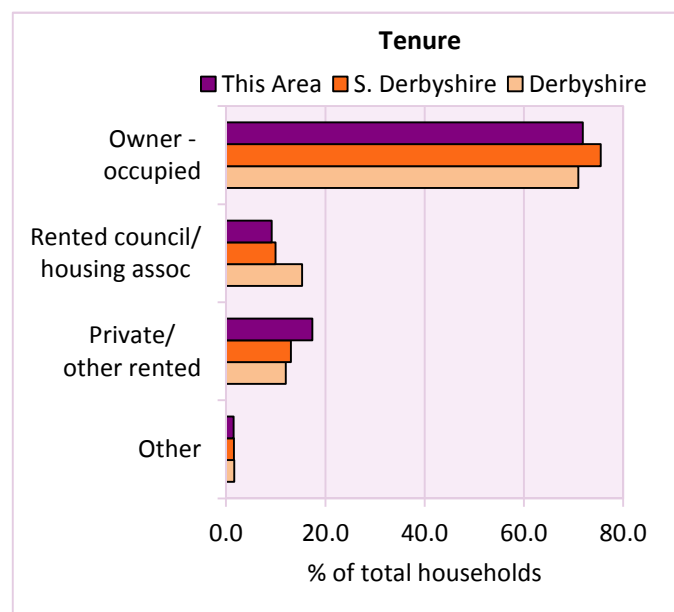
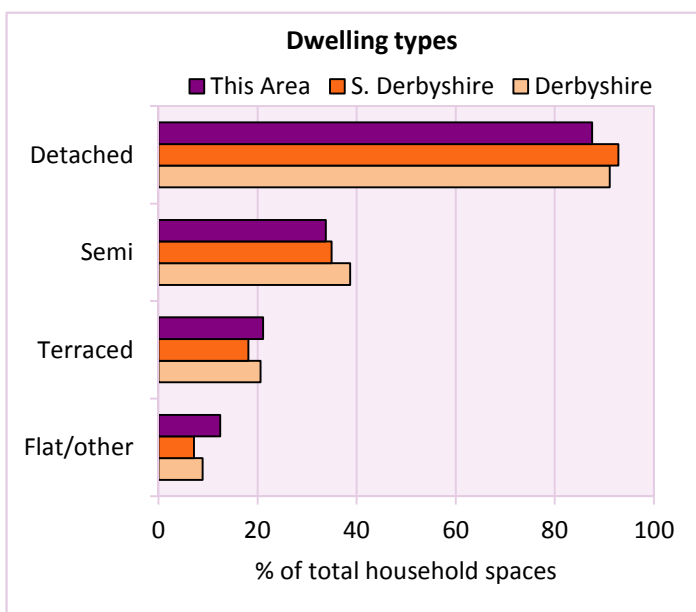
Table KS401EW

Dwelling type	Number of household spaces	% of total household spaces		
		This Area	S. Derbyshire	Derbyshire
Unshared dwellings				
House or bungalow:	1,982	87.5	92.8	91.1
- detached	738	32.6	39.8	31.8
- semi-detached	765	33.8	34.9	38.7
- terraced	479	21.1	18.1	20.6
Flat:	281	12.4	6.5	8.6
- purpose built	239	10.6	5.1	6.5
- part of converted or shared house	18	0.8	0.8	1.2
- in a commercial building	24	1.1	0.7	0.9
Caravan or temporary structure	2	0.1	0.7	0.3
Shared dwellings	0	0.0	0.0	0.0

Table KS401EW

Tenure	Number of households	% of total households		
		This Area	S. Derbyshire	Derbyshire
Owner - occupied	1,541	71.9	75.4	71.0
Shared ownership	17	0.8	0.3	0.4
Rented from council/housing association	197	9.2	9.9	15.3
Private/other rented	373	17.4	13.0	12.0
Living rent free	16	0.7	1.2	1.2
All households	2,144			

Table KS402EW



2011 Census: Housing Profile

Woodville

Area type and code
Parish (E04002934)

Household spaces and occupancy	Number of household spaces	% of total household spaces		
		This Area	S. Derbyshire	Derbyshire
Occupied	2,144	94.7	96.6	95.8
Unoccupied	121	5.3	3.4	4.2
All household spaces	2,265	100.0	100.0	100.0

Table KS401EW

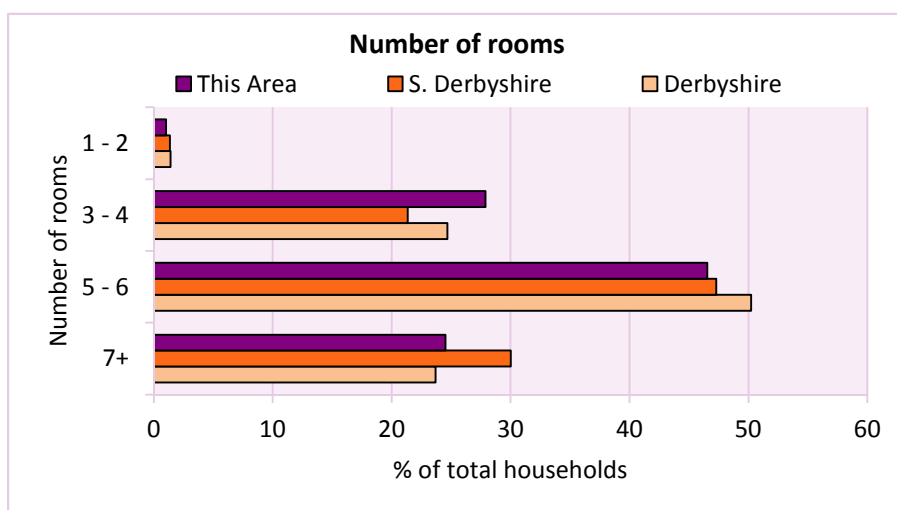
Accommodation

Households by number of rooms Number of rooms	Number of households	% of total households		
		This Area	S. Derbyshire	Derbyshire
1	3	0.1	0.2	0.2
2	19	0.9	1.2	1.2
3 to 4	598	27.9	21.3	24.7
5 to 6	998	46.5	47.3	50.2
7 to 8	401	18.7	21.3	17.5
9+	125	5.8	8.7	6.2
Average number of rooms per household		This Area	S. Derbyshire	Derbyshire
Average number of rooms per household		5.5	5.9	5.6
Average number of bedrooms per household		2.8	2.9	2.8

Tables KS403EW, QS407EW and QS411EW

Overcrowding and lack of amenities	Number of households	% of total households		
		This Area	S. Derbyshire	Derbyshire
Households which are:				
- overcrowded	69	3.2	3.2	3.7
- without central heating	47	2.2	2.0	2.0

Table KS403EW



For an **explanation** of the various terms used in these tables, please see the accompanying **Glossary**.

There is also a **Summary** profile, and there are other extension profiles covering the following topics:- **Population, Economic Activity, Equalities, Health, Households and Housing**.

Profiles in Adobe Acrobat (pdf) format can be downloaded from the Derbyshire Observatory web site, which also provides interactive maps and charts - <http://observatory.derbyshire.gov.uk>

Version: 2.0