

Belper East

Area type and code
Ward (E05003283)

Total dwellings

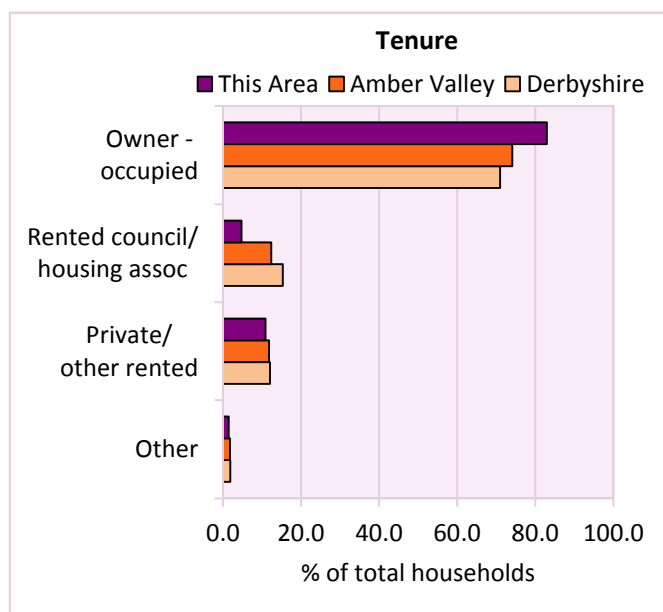
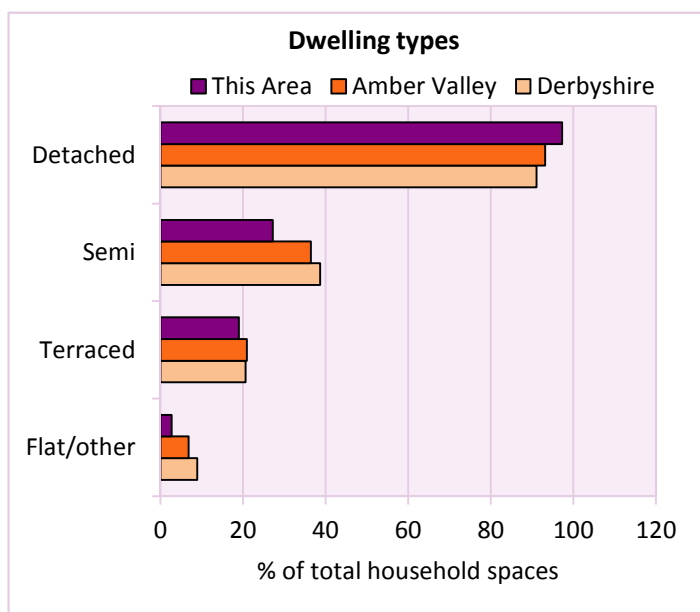
Total number of dwellings 2,456 Table KS401EW

Dwelling type	Number of household spaces	% of total household spaces		
		This Area	Amber Valley	Derbyshire
Unshared dwellings				
House or bungalow:	2,389	97.3	93.2	91.1
- detached	1,254	51.1	35.8	31.8
- semi-detached	668	27.2	36.5	38.7
- terraced	467	19.0	20.9	20.6
Flat:	67	2.7	6.7	8.6
- purpose built	58	2.4	4.8	6.5
- part of converted or shared house	4	0.2	0.9	1.2
- in a commercial building	5	0.2	0.9	0.9
Caravan or temporary structure	0	0.0	0.1	0.3
Shared dwellings	0	0.0	0.0	0.0

Table KS401EW

Tenure	Number of households	% of total households		
		This Area	Amber Valley	Derbyshire
Owner - occupied	1,993	83.0	74.1	71.0
Shared ownership	18	0.7	0.4	0.4
Rented from council/housing association	114	4.7	12.3	15.3
Private/other rented	261	10.9	11.8	12.0
Living rent free	16	0.7	1.4	1.4
All households	2,402			

Table KS402EW



2011 Census: Housing Profile

Belper East

Area type and code
Ward (E05003283)

Household spaces and occupancy	Number of household spaces	% of total household spaces		
		This Area	Amber Valley	Derbyshire
Occupied	2,402	97.8	95.7	95.8
Unoccupied	54	2.2	4.3	4.2
All household spaces	2,456	100.0	100.0	100.0

Table KS401EW

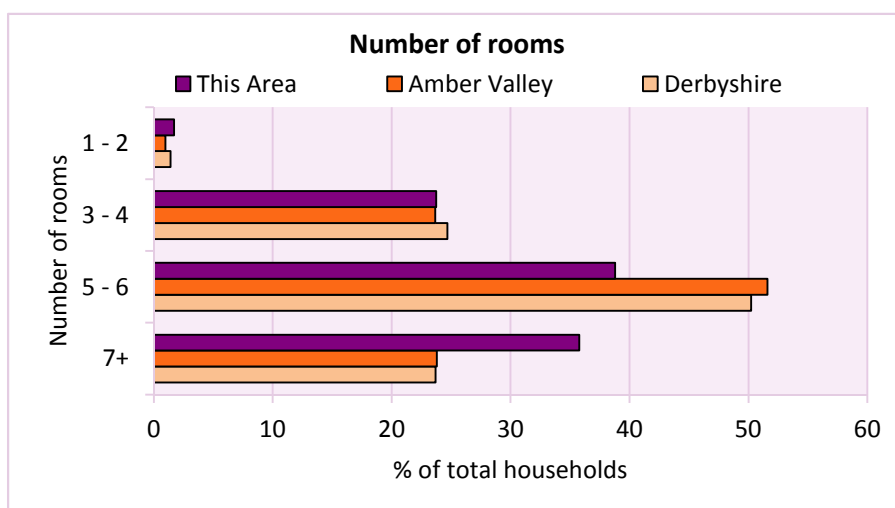
Accommodation

Households by number of rooms	Number of households	% of total households		
		This Area	Amber Valley	Derbyshire
1	0	0.0	0.1	0.2
2	41	1.7	0.9	1.2
3 to 4	570	23.7	23.7	24.7
5 to 6	932	38.8	51.6	50.2
7 to 8	721	30.0	17.5	17.5
9+	138	5.7	6.3	6.2
Average number of rooms per household		This Area	Amber Valley	Derbyshire
Average number of rooms per household		5.9	5.6	5.6
Average number of bedrooms per household		2.9	2.8	2.8

Tables KS403EW, QS407EW and QS411EW

Overcrowding and lack of amenities	Number of households	% of total households		
		This Area	Amber Valley	Derbyshire
Households which are:				
- overcrowded	80	3.3	3.2	3.7
- without central heating	59	2.5	2.2	2.0

Table KS403EW



For an **explanation** of the various terms used in these tables, please see the accompanying **Glossary**.

There is also a **Summary** profile, and there are other extension profiles covering the following topics:- **Population, Economic Activity, Equalities, Health, Households and Housing**.

Profiles in Adobe Acrobat (pdf) format can be downloaded from the Derbyshire Observatory web site, which also provides interactive maps and charts - <http://observatory.derbyshire.gov.uk>

Version: 2.0