

## Belper South

Area type and code  
Ward (E05008520)

### Total dwellings

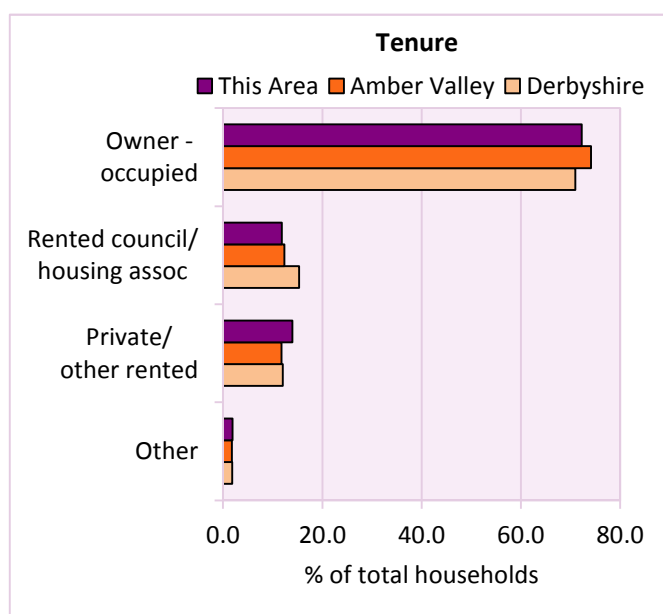
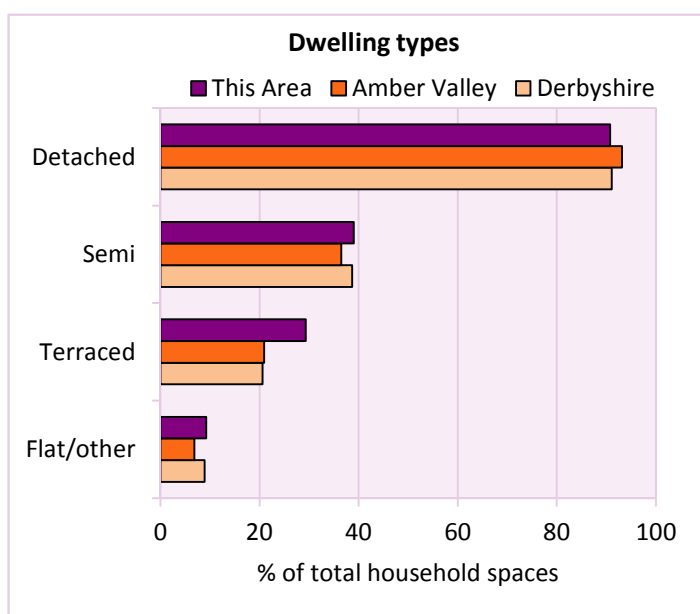
Total number of dwellings 2,661 Table KS401EW

Dwelling type	Number of household spaces	% of total household spaces		
		This Area	Amber Valley	Derbyshire
<b>Unshared dwellings</b>				
House or bungalow:	2,415	90.8	93.2	91.1
- detached	596	22.4	35.8	31.8
- semi-detached	1,038	39.0	36.5	38.7
- terraced	781	29.3	20.9	20.6
Flat:	246	9.2	6.7	8.6
- purpose built	209	7.9	4.8	6.5
- part of converted or shared house	24	0.9	0.9	1.2
- in a commercial building	13	0.5	0.9	0.9
Caravan or temporary structure	0	0.0	0.1	0.3
Shared dwellings	0	0.0	0.0	0.0

Table KS401EW

Tenure	Number of households	% of total households		
		This Area	Amber Valley	Derbyshire
Owner - occupied	1,827	72.3	74.1	71.0
Shared ownership	13	0.5	0.4	0.4
Rented from council/housing association	299	11.8	12.3	15.3
Private/other rented	353	14.0	11.8	12.0
Living rent free	36	1.4	1.4	1.4
All households	2,528			

Table KS402EW



# 2011 Census: Housing Profile

## Belper South

Area type and code  
Ward (E05008520)

Household spaces and occupancy	Number of household spaces	% of total household spaces		
		This Area	Amber Valley	Derbyshire
Occupied	2,528	95.0	95.7	95.8
Unoccupied	133	5.0	4.3	4.2
All household spaces	2,661	100.0	100.0	100.0

Table KS401EW

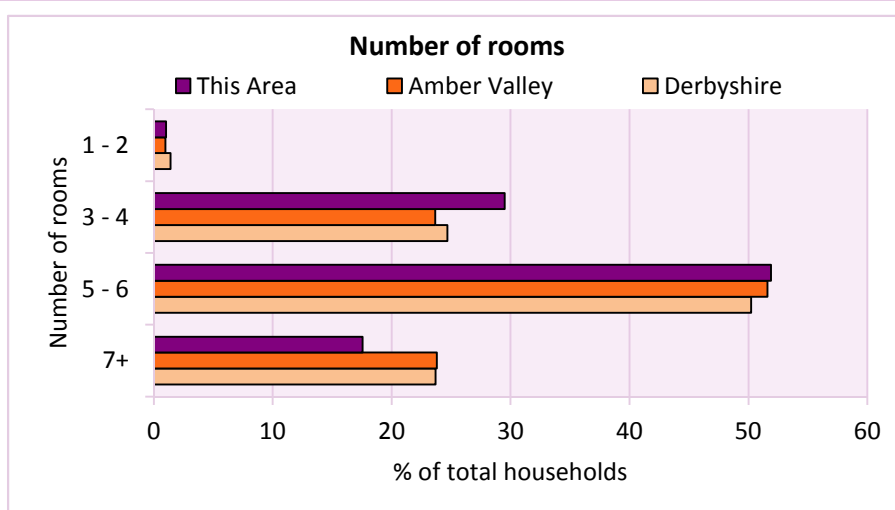
## Accommodation

Households by number of rooms Number of rooms	Number of households	% of total households		
		This Area	Amber Valley	Derbyshire
1	0	0.0	0.1	0.2
2	26	1.0	0.9	1.2
3 to 4	746	29.5	23.7	24.7
5 to 6	1,312	51.9	51.6	50.2
7 to 8	345	13.6	17.5	17.5
9+	99	3.9	6.3	6.2
Average number of rooms per household		This Area	Amber Valley	Derbyshire
Average number of rooms per household		5.3	5.6	5.6
Average number of bedrooms per household		2.7	2.8	2.8

Tables KS403EW, QS407EW and QS411EW

Overcrowding and lack of amenities	Number of households	% of total households		
		This Area	Amber Valley	Derbyshire
Households which are:				
- overcrowded	91	3.6	3.2	3.7
- without central heating	94	3.7	2.2	2.0

Table KS403EW



For an **explanation** of the various terms used in these tables, please see the accompanying **Glossary**.

There is also a **Summary** profile, and there are other extension profiles covering the following topics:- **Population, Economic Activity, Equalities, Health, Households and Housing**.

**Profiles** in Adobe Acrobat (pdf) format can be downloaded from the Derbyshire Observatory web site, which also provides interactive maps and charts - <http://observatory.derbyshire.gov.uk>

Version: 2.0