

Heanor East

Area type and code
Ward (E05008522)

Total dwellings

Total number of dwellings

2,581

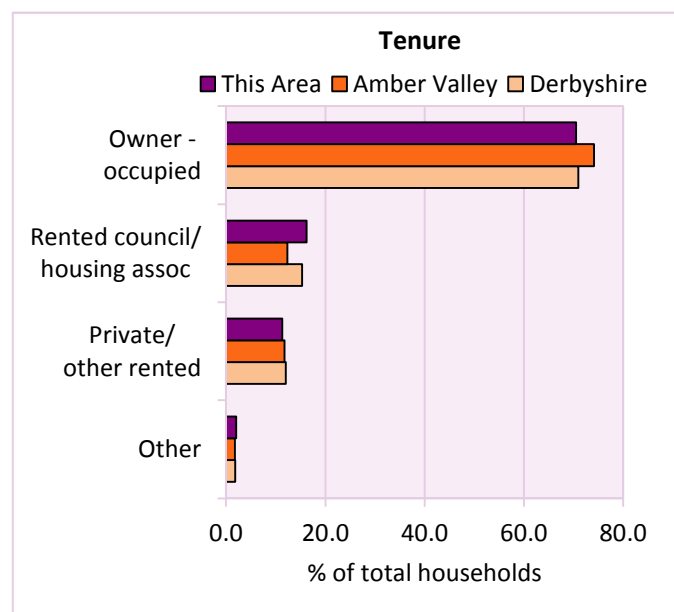
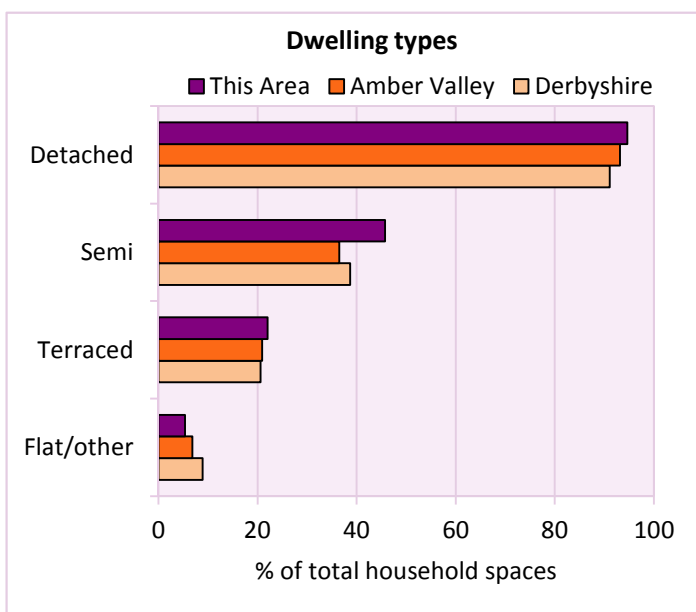
Table KS401EW

Dwelling type	Number of household spaces	% of total household spaces		
		This Area	Amber Valley	Derbyshire
Unshared dwellings				
House or bungalow:	2,443	94.7	93.2	91.1
- detached	694	26.9	35.8	31.8
- semi-detached	1,180	45.7	36.5	38.7
- terraced	569	22.0	20.9	20.6
Flat:	137	5.3	6.7	8.6
- purpose built	113	4.4	4.8	6.5
- part of converted or shared house	11	0.4	0.9	1.2
- in a commercial building	13	0.5	0.9	0.9
Caravan or temporary structure	1	0.0	0.1	0.3
Shared dwellings	0	0.0	0.0	0.0

Table KS401EW

Tenure	Number of households	% of total households		
		This Area	Amber Valley	Derbyshire
Owner - occupied	1,754	70.5	74.1	71.0
Shared ownership	8	0.3	0.4	0.4
Rented from council/housing association	403	16.2	12.3	15.3
Private/other rented	281	11.3	11.8	12.0
Living rent free	42	1.7	1.4	1.4
All households	2,488			

Table KS402EW



2011 Census: Housing Profile

Heanor East

Area type and code
Ward (E05008522)

Household spaces and occupancy	Number of household spaces	% of total household spaces		
		This Area	Amber Valley	Derbyshire
Occupied	2,488	96.4	95.7	95.8
Unoccupied	93	3.6	4.3	4.2
All household spaces	2,581	100.0	100.0	100.0

Table KS401EW

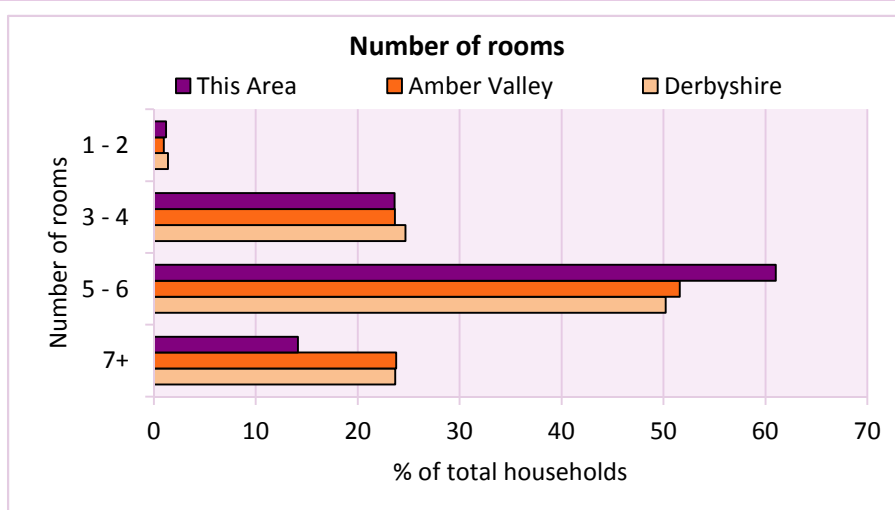
Accommodation

Households by number of rooms	Number of households	% of total households		
		This Area	Amber Valley	Derbyshire
1	3	0.1	0.1	0.2
2	27	1.1	0.9	1.2
3 to 4	588	23.6	23.7	24.7
5 to 6	1,518	61.0	51.6	50.2
7 to 8	275	11.1	17.5	17.5
9+	77	3.1	6.3	6.2
Average number of rooms per household		This Area	Amber Valley	Derbyshire
Average number of rooms per household		5.3	5.6	5.6
Average number of bedrooms per household		2.7	2.8	2.8

Tables KS403EW, QS407EW and QS411EW

Overcrowding and lack of amenities	Number of households	% of total households		
		This Area	Amber Valley	Derbyshire
Households which are:				
- overcrowded	98	3.9	3.2	3.7
- without central heating	34	1.4	2.2	2.0

Table KS403EW



For an **explanation** of the various terms used in these tables, please see the accompanying **Glossary**.

There is also a **Summary** profile, and there are other extension profiles covering the following topics:- **Population, Economic Activity, Equalities, Health, Households and Housing**.

Profiles in Adobe Acrobat (pdf) format can be downloaded from the Derbyshire Observatory web site, which also provides interactive maps and charts - <http://observatory.derbyshire.gov.uk>

Version: 2.0