

Ripley

Area type and code
Ward (E05003296)

Total dwellings

Total number of dwellings

4,059

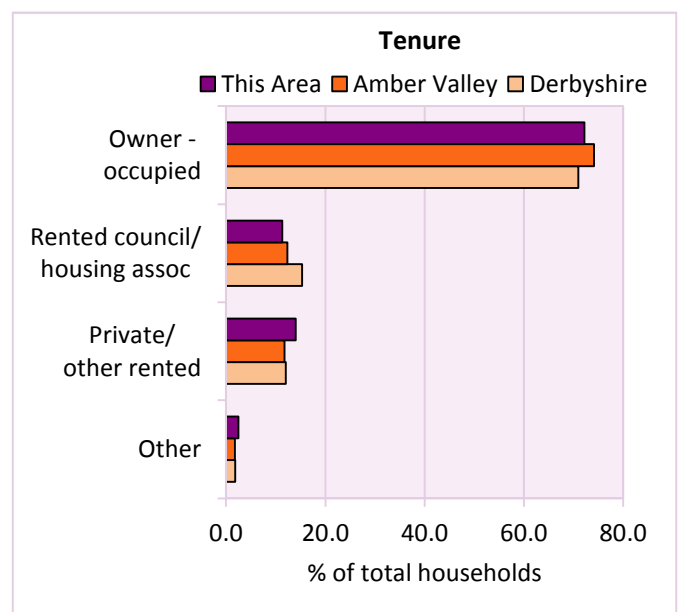
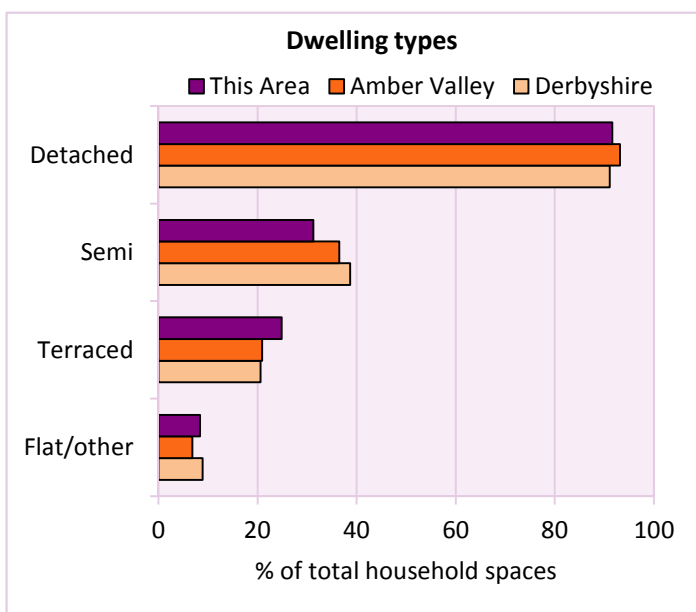
Table KS401EW

Dwelling type	Number of household spaces	% of total household spaces		
		This Area	Amber Valley	Derbyshire
Unshared dwellings				
House or bungalow:	3,719	91.6	93.2	91.1
- detached	1,440	35.5	35.8	31.8
- semi-detached	1,270	31.3	36.5	38.7
- terraced	1,009	24.9	20.9	20.6
Flat:	339	8.4	6.7	8.6
- purpose built	235	5.8	4.8	6.5
- part of converted or shared house	39	1.0	0.9	1.2
- in a commercial building	65	1.6	0.9	0.9
Caravan or temporary structure	1	0.0	0.1	0.3
Shared dwellings	0	0.0	0.0	0.0

Table KS401EW

Tenure	Number of households	% of total households		
		This Area	Amber Valley	Derbyshire
Owner - occupied	2,800	72.2	74.1	71.0
Shared ownership	37	1.0	0.4	0.4
Rented from council/housing association	440	11.3	12.3	15.3
Private/other rented	543	14.0	11.8	12.0
Living rent free	60	1.5	1.4	1.4
All households	3,880			

Table KS402EW



2011 Census: Housing Profile

Ripley

Area type and code
Ward (E05003296)

Household spaces and occupancy	Number of household spaces	% of total household spaces		
		This Area	Amber Valley	Derbyshire
Occupied	3,880	95.6	95.7	95.8
Unoccupied	179	4.4	4.3	4.2
All household spaces	4,059	100.0	100.0	100.0

Table KS401EW

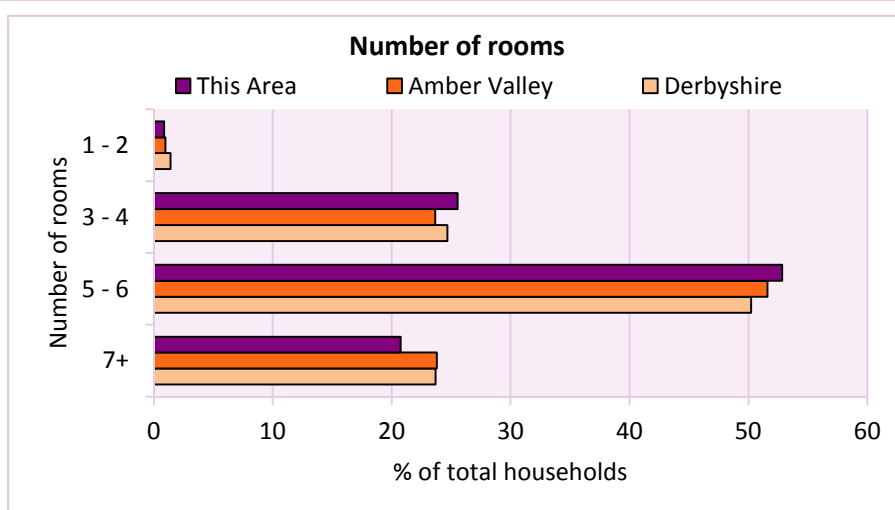
Accommodation

Households by number of rooms Number of rooms	Number of households	% of total households		
		This Area	Amber Valley	Derbyshire
1	3	0.1	0.1	0.2
2	31	0.8	0.9	1.2
3 to 4	991	25.5	23.7	24.7
5 to 6	2,050	52.8	51.6	50.2
7 to 8	640	16.5	17.5	17.5
9+	165	4.3	6.3	6.2
Average number of rooms per household		This Area	Amber Valley	Derbyshire
Average number of rooms per household		5.5	5.6	5.6
Average number of bedrooms per household		2.7	2.8	2.8

Tables KS403EW, QS407EW and QS411EW

Overcrowding and lack of amenities	Number of households	% of total households		
		This Area	Amber Valley	Derbyshire
Households which are:				
- overcrowded	136	3.5	3.2	3.7
- without central heating	97	2.5	2.2	2.0

Table KS403EW



For an **explanation** of the various terms used in these tables, please see the accompanying **Glossary**.

There is also a **Summary** profile, and there are other extension profiles covering the following topics:- **Population, Economic Activity, Equalities, Health, Households and Housing**.

Profiles in Adobe Acrobat (pdf) format can be downloaded from the Derbyshire Observatory web site, which also provides interactive maps and charts - <http://observatory.derbyshire.gov.uk>

Version: 2.0