

South West Parishes

Area type and code
Ward (E05003300)

Total dwellings

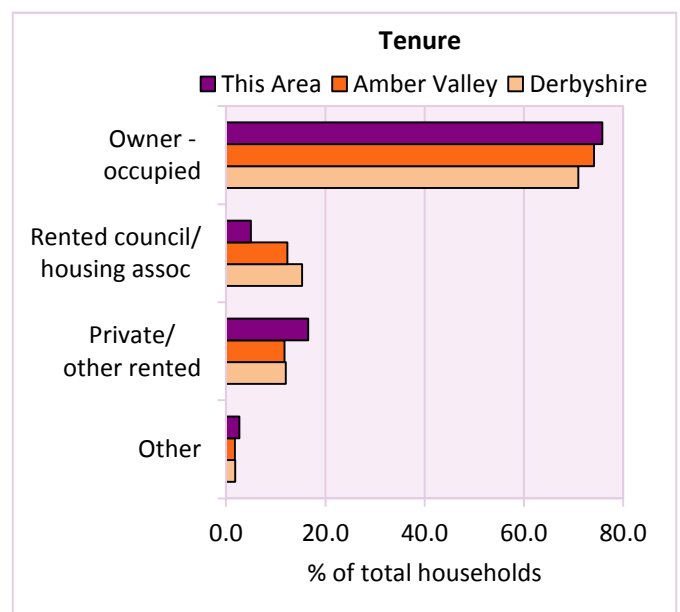
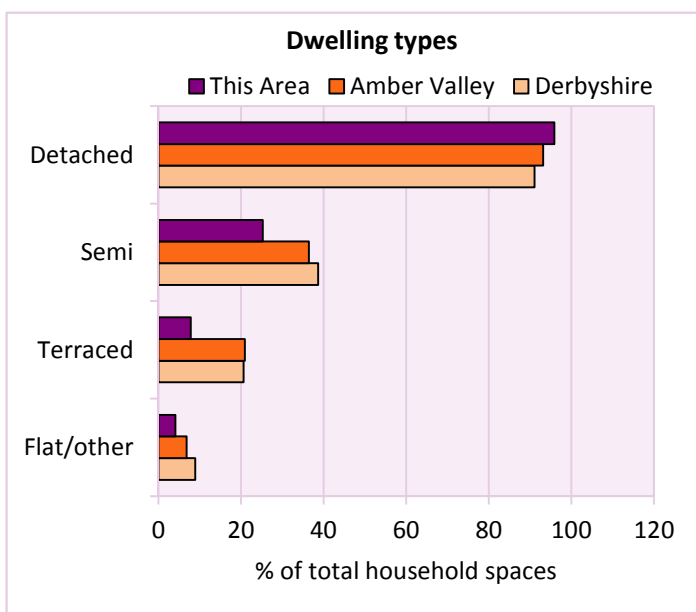
Total number of dwellings 1,176 Table KS401EW

Dwelling type	Number of household spaces	% of total household spaces		
		This Area	Amber Valley	Derbyshire
Unshared dwellings				
House or bungalow:	1,128	95.9	93.2	91.1
- detached	739	62.8	35.8	31.8
- semi-detached	297	25.3	36.5	38.7
- terraced	92	7.8	20.9	20.6
Flat:	48	4.1	6.7	8.6
- purpose built	6	0.5	4.8	6.5
- part of converted or shared house	32	2.7	0.9	1.2
- in a commercial building	10	0.9	0.9	0.9
Caravan or temporary structure	0	0.0	0.1	0.3
Shared dwellings	0	0.0	0.0	0.0

Table KS401EW

Tenure	Number of households	% of total households		
		This Area	Amber Valley	Derbyshire
Owner - occupied	851	75.8	74.1	71.0
Shared ownership	4	0.4	0.4	0.4
Rented from council/housing association	56	5.0	12.3	15.3
Private/other rented	186	16.6	11.8	12.0
Living rent free	26	2.3	1.4	1.4
All households	1,123			

Table KS402EW



2011 Census: Housing Profile

South West Parishes

Area type and code
Ward (E05003300)

Household spaces and occupancy	Number of household spaces	% of total household spaces		
		This Area	Amber Valley	Derbyshire
Occupied	1,123	95.5	95.7	95.8
Unoccupied	53	4.5	4.3	4.2
All household spaces	1,176	100.0	100.0	100.0

Table KS401EW

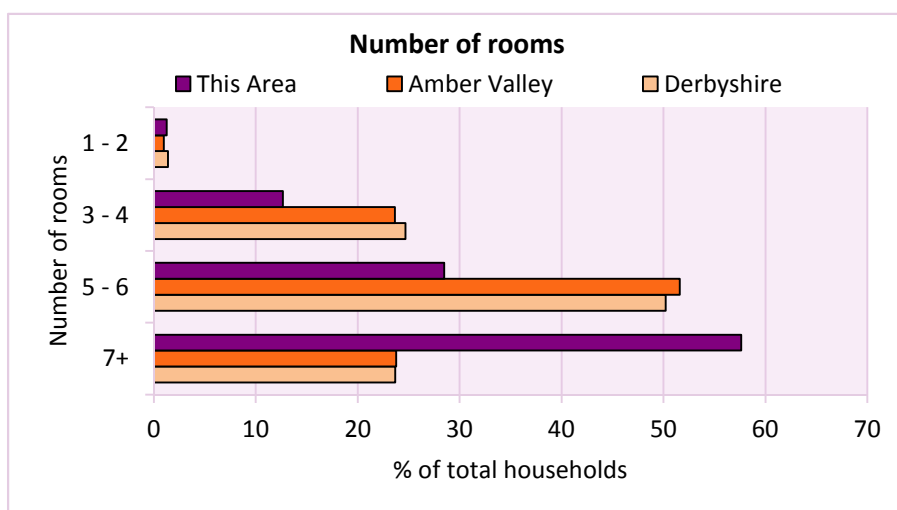
Accommodation

Households by number of rooms Number of rooms	Number of households	% of total households		
		This Area	Amber Valley	Derbyshire
1	2	0.2	0.1	0.2
2	12	1.1	0.9	1.2
3 to 4	142	12.6	23.7	24.7
5 to 6	320	28.5	51.6	50.2
7 to 8	336	29.9	17.5	17.5
9+	311	27.7	6.3	6.2
Average number of rooms per household		This Area	Amber Valley	Derbyshire
Average number of rooms per household		7.2	5.6	5.6
Average number of bedrooms per household		3.4	2.8	2.8

Tables KS403EW, QS407EW and QS411EW

Overcrowding and lack of amenities	Number of households	% of total households		
		This Area	Amber Valley	Derbyshire
Households which are:				
- overcrowded	27	2.4	3.2	3.7
- without central heating	30	2.7	2.2	2.0

Table KS403EW



For an **explanation** of the various terms used in these tables, please see the accompanying **Glossary**.

There is also a **Summary** profile, and there are other extension profiles covering the following topics:- **Population, Economic Activity, Equalities, Health, Households and Housing**.

Profiles in Adobe Acrobat (pdf) format can be downloaded from the Derbyshire Observatory web site, which also provides interactive maps and charts - <http://observatory.derbyshire.gov.uk>

Version: 2.0