

Wingfield

Area type and code
Ward (E05003302)

Total dwellings

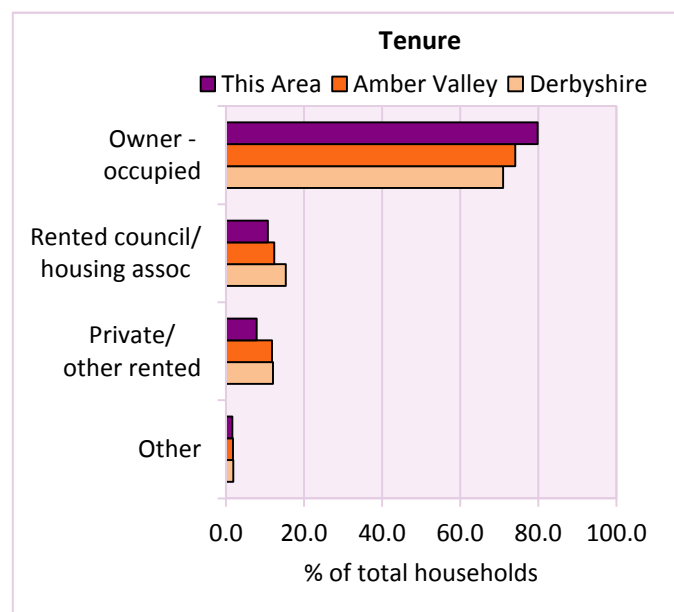
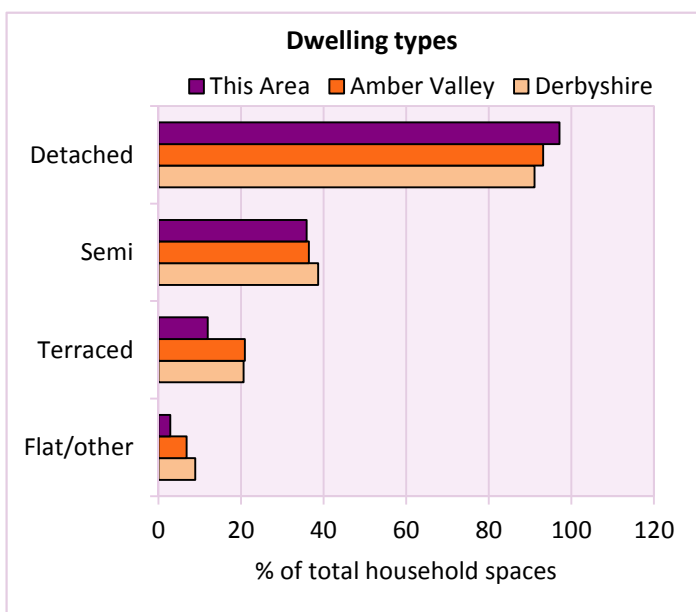
Total number of dwellings 1,081 Table KS401EW

Dwelling type	Number of household spaces	% of total household spaces		
		This Area	Amber Valley	Derbyshire
Unshared dwellings				
House or bungalow:	1,050	97.1	93.2	91.1
- detached	533	49.3	35.8	31.8
- semi-detached	388	35.9	36.5	38.7
- terraced	129	11.9	20.9	20.6
Flat:	28	2.6	6.7	8.6
- purpose built	17	1.6	4.8	6.5
- part of converted or shared house	4	0.4	0.9	1.2
- in a commercial building	7	0.6	0.9	0.9
Caravan or temporary structure	3	0.3	0.1	0.3
Shared dwellings	0	0.0	0.0	0.0

Table KS401EW

Tenure	Number of households	% of total households		
		This Area	Amber Valley	Derbyshire
Owner - occupied	803	79.8	74.1	71.0
Shared ownership	1	0.1	0.4	0.4
Rented from council/housing association	108	10.7	12.3	15.3
Private/other rented	79	7.9	11.8	12.0
Living rent free	15	1.5	1.4	1.4
All households	1,006			

Table KS402EW



2011 Census: Housing Profile

Wingfield

Area type and code
Ward (E05003302)

Household spaces and occupancy	Number of household spaces	% of total household spaces		
		This Area	Amber Valley	Derbyshire
Occupied	1,006	93.1	95.7	95.8
Unoccupied	75	6.9	4.3	4.2
All household spaces	1,081	100.0	100.0	100.0

Table KS401EW

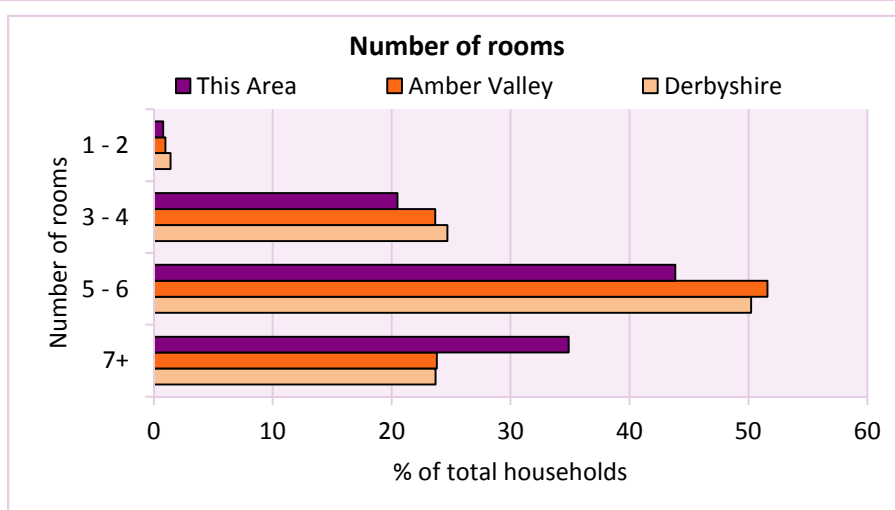
Accommodation

Households by number of rooms Number of rooms	Number of households	% of total households		
		This Area	Amber Valley	Derbyshire
1	1	0.1	0.1	0.2
2	7	0.7	0.9	1.2
3 to 4	206	20.5	23.7	24.7
5 to 6	441	43.8	51.6	50.2
7 to 8	231	23.0	17.5	17.5
9+	120	11.9	6.3	6.2
Average number of rooms per household		This Area	Amber Valley	Derbyshire
Average number of rooms per household		6.1	5.6	5.6
Average number of bedrooms per household		2.9	2.8	2.8

Tables KS403EW, QS407EW and QS411EW

Overcrowding and lack of amenities	Number of households	% of total households		
		This Area	Amber Valley	Derbyshire
Households which are:				
- overcrowded	21	2.1	3.2	3.7
- without central heating	27	2.7	2.2	2.0

Table KS403EW



For an **explanation** of the various terms used in these tables, please see the accompanying **Glossary**.

There is also a **Summary** profile, and there are other extension profiles covering the following topics:- **Population, Economic Activity, Equalities, Health, Households and Housing**.

Profiles in Adobe Acrobat (pdf) format can be downloaded from the Derbyshire Observatory web site, which also provides interactive maps and charts - <http://observatory.derbyshire.gov.uk>

Version: 2.0