

Bolsover South

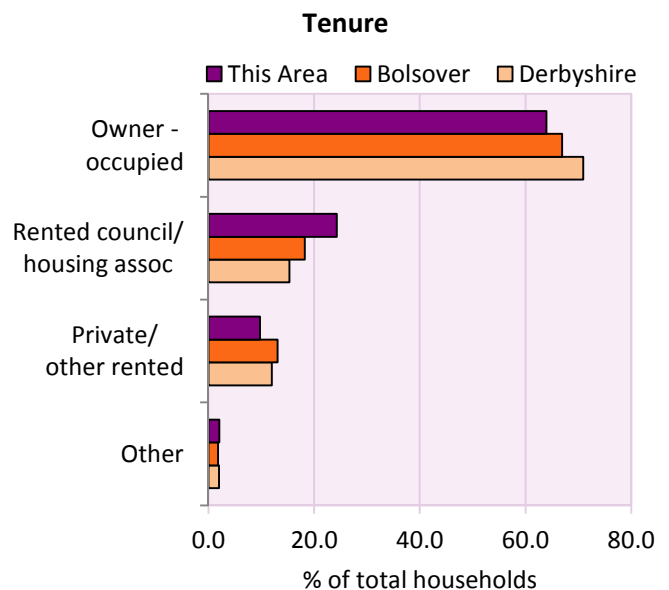
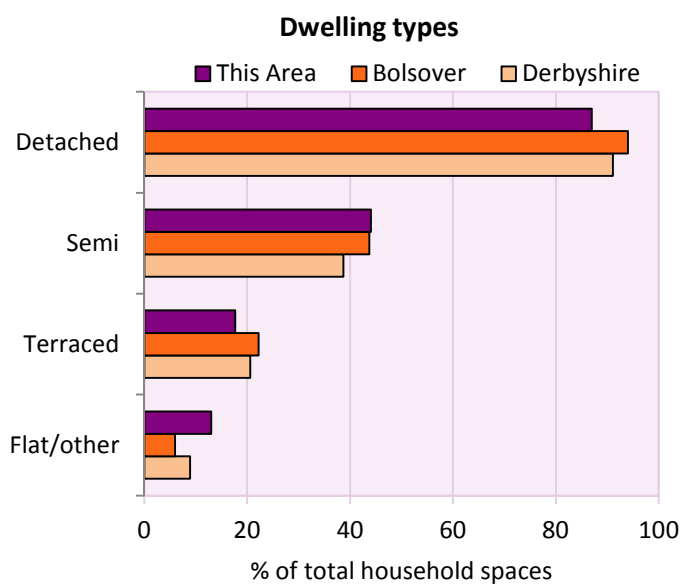
Area type and code
Ward (E05003306)

Total dwellings

Total number of dwellings: 1,836

Dwelling type	Number of household spaces	% of total household spaces		
		This Area	Bolsover	Derbyshire
Unshared dwellings				
House or bungalow:	1,774	96.6	94.0	91.1
- detached	374	20.4	28.1	31.8
- semi-detached	819	44.6	43.7	38.7
- terraced	581	31.6	22.2	20.6
Flat:	61	3.3	5.9	8.6
- purpose built	46	2.5	4.6	6.5
- part of covered or shared house	0	0.0	0.5	1.2
- in a commercial building	15	0.8	0.8	0.9
Caravan or temporary structure	1	0.1	0.1	0.3
Shared dwellings				
	0	0.0	0.0	0.0

Tenure	Number of households	% of total households		
		This Area	Bolsover	Derbyshire
Owner - occupied	1,134	65.9	67.0	71.0
Shared ownership	3	0.2	0.3	0.4
Rented from council/housing association	277	16.1	18.2	15.3
Private/other rented	292	17.0	13.0	12.0
Living rent free	15	0.9	1.5	1.5
All households	1,721			



2011 Census: Housing Profile

Bolsover South

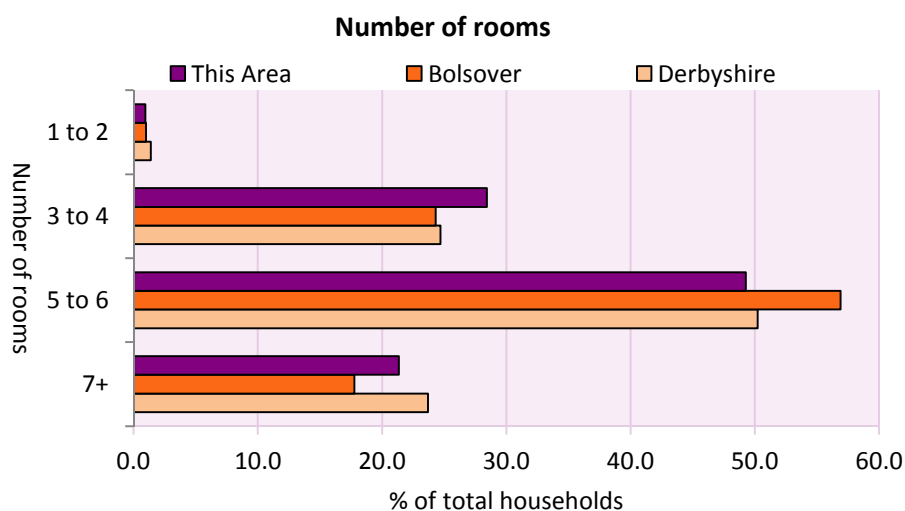
Area type and code
Ward (E05003306)

Household spaces and occupancy	Number of household spaces	% of total household spaces		
		This Area	Bolsover	Derbyshire
Occupied	1,721	93.7	95.5	95.8
Unoccupied	115	6.3	4.5	4.2
All household spaces	1,836	100.0	100.0	100.0

Accommodation

Households by number of rooms	Number of households	% of total households		
		This Area	Bolsover	Derbyshire
1	2	0.1	0.1	0.2
2	8	0.5	0.9	1.2
3 to 4	308	17.9	24.3	24.7
5 to 6	1,141	66.3	56.9	50.2
7 to 8	194	11.3	13.9	17.5
9+	68	4.0	3.9	6.2
Average number of rooms per household		This Area	Bolsover	Derbyshire
Average number of rooms per household		5.5	5.4	5.6
Average number of bedrooms per household		2.8	2.7	2.8

Overcrowding and lack of amenities	Number of households	% of total households		
		This Area	Bolsover	Derbyshire
Households which are:				
- overcrowded	62	3.6	3.3	3.7
- without central heating	20	1.2	1.0	2.0



For an **explanation** of the various terms used in these tables, please see the accompanying **Glossary**.

There is also a **Summary** profile, and there are other extension profiles covering the following topics:- **Change Over Time, Economic Activity, Equalities, Health, Households and Housing**.

Profiles in Adobe Acrobat (pdf) format can be downloaded from the Derbyshire Observatory web site, which also provides interactive maps and charts - <http://observatory.derbyshire.gov.uk>

Version: 1.0