

## Clowne South

Area type and code  
Ward (E05003309)

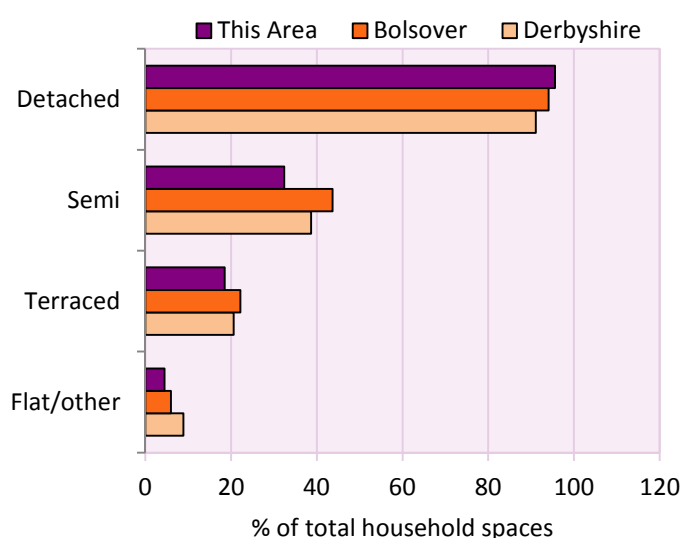
### Total dwellings

Total number of dwellings 1,853

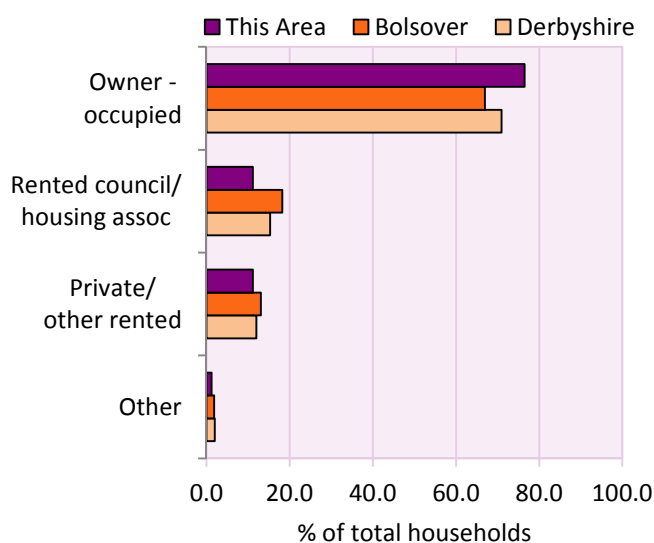
Dwelling type	Number of household spaces	% of total household spaces		
		This Area	Bolsover	Derbyshire
<b>Unshared dwellings</b>				
House or bungalow:	1,724	93.0	94.0	91.1
- detached	551	29.7	28.1	31.8
- semi-detached	791	42.7	43.7	38.7
- terraced	382	20.6	22.2	20.6
Flat:	128	6.9	5.9	8.6
- purpose built	106	5.7	4.6	6.5
- part of covered or shared house	8	0.4	0.5	1.2
- in a commercial building	14	0.8	0.8	0.9
Caravan or temporary structure	1	0.1	0.1	0.3
<b>Shared dwellings</b>	0	0.0	0.0	0.0

Tenure	Number of households	% of total households		
		This Area	Bolsover	Derbyshire
Owner - occupied	1,212	68.2	67.0	71.0
Shared ownership	3	0.2	0.3	0.4
Rented from council/housing association	255	14.4	18.2	15.3
Private/other rented	285	16.0	13.0	12.0
Living rent free	22	1.2	1.5	1.5
All households	1,777			

**Dwelling types**



**Tenure**



# 2011 Census: Housing Profile

## Clowne South

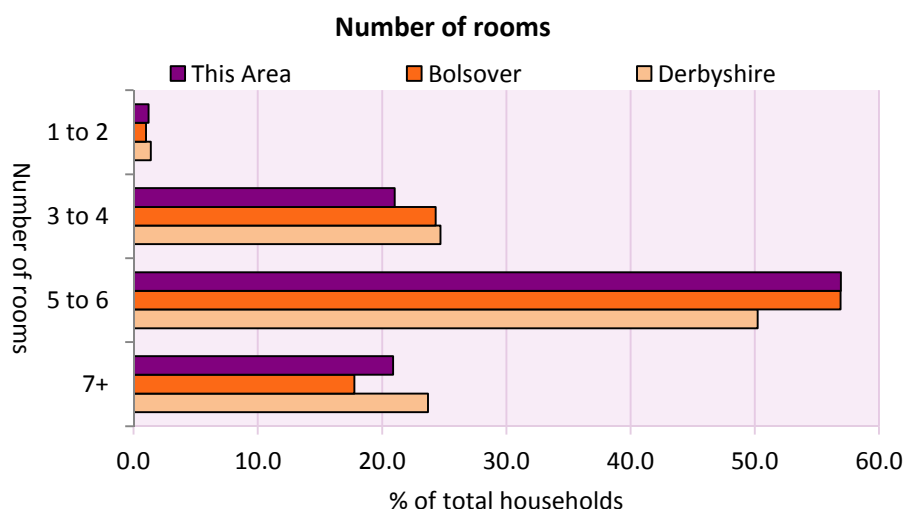
Area type and code  
Ward (E05003309)

Household spaces and occupancy	Number of household spaces	% of total household spaces		
		This Area	Bolsover	Derbyshire
Occupied	1,777	95.9	95.5	95.8
Unoccupied	76	4.1	4.5	4.2
All household spaces	1,853	100.0	100.0	100.0

## Accommodation

Households by number of rooms	Number of households	% of total households		
		This Area	Bolsover	Derbyshire
1	0	0.0	0.1	0.2
2	9	0.5	0.9	1.2
3 to 4	492	27.7	24.3	24.7
5 to 6	991	55.8	56.9	50.2
7 to 8	243	13.7	13.9	17.5
9+	42	2.4	3.9	6.2
<b>Average number of rooms per household</b>		<b>This Area</b>	<b>Bolsover</b>	<b>Derbyshire</b>
Average number of rooms per household		5.3	5.4	5.6
Average number of bedrooms per household		2.7	2.7	2.8

Overcrowding and lack of amenities	Number of households	% of total households		
		This Area	Bolsover	Derbyshire
Households which are:				
- overcrowded	48	2.7	3.3	3.7
- without central heating	28	1.6	1.0	2.0



For an **explanation** of the various terms used in these tables, please see the accompanying **Glossary**.

There is also a **Summary** profile, and there are other extension profiles covering the following topics:- **Change Over Time, Economic Activity, Equalities, Health, Households and Housing**.

**Profiles** in Adobe Acrobat (pdf) format can be downloaded from the Derbyshire Observatory web site, which also provides interactive maps and charts - <http://observatory.derbyshire.gov.uk>

Version: 1.0