

Pinxton

Area type and code
Ward (E05003311)

Total dwellings

Total number of dwellings

1,961

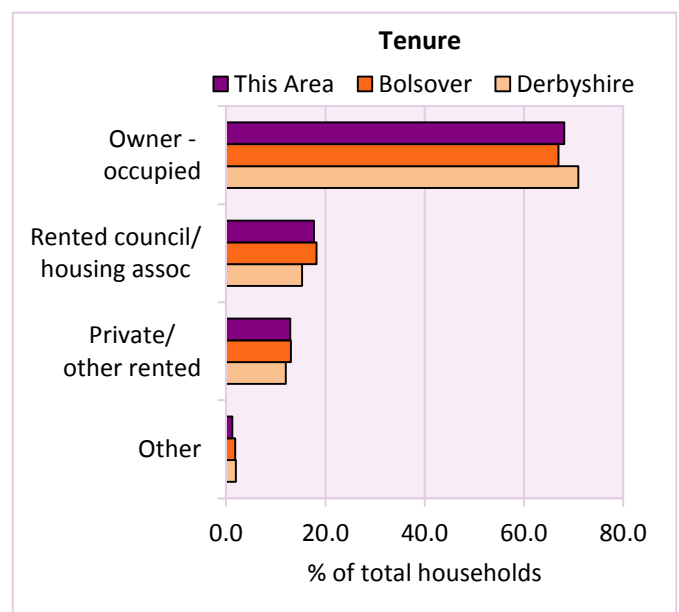
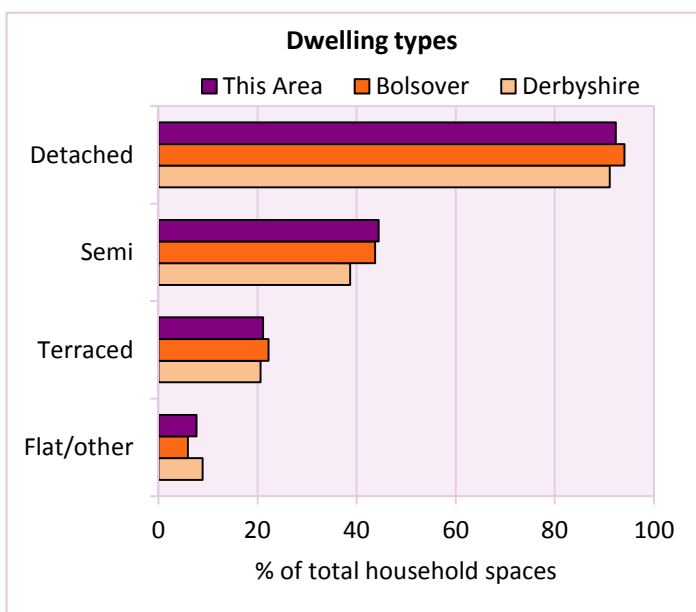
Table KS401EW

Dwelling type	Number of household spaces	% of total household spaces		
		This Area	Bolsover	Derbyshire
Unshared dwellings				
House or bungalow:	1,810	92.3	94.0	91.1
- detached	524	26.7	28.1	31.8
- semi-detached	872	44.5	43.7	38.7
- terraced	414	21.1	22.2	20.6
Flat:	139	7.1	5.9	8.6
- purpose built	120	6.1	4.6	6.5
- part of converted or shared house	10	0.5	0.5	1.2
- in a commercial building	9	0.5	0.8	0.9
Caravan or temporary structure	12	0.6	0.1	0.3
Shared dwellings	0	0.0	0.0	0.0

Table KS401EW

Tenure	Number of households	% of total households		
		This Area	Bolsover	Derbyshire
Owner - occupied	1,260	68.1	67.0	71.0
Shared ownership	2	0.1	0.3	0.4
Rented from council/housing association	328	17.7	18.2	15.3
Private/other rented	239	12.9	13.0	12.0
Living rent free	21	1.1	1.5	1.5
All households	1,850			

Table KS402EW



2011 Census: Housing Profile

Pinxton

Area type and code
Ward (E05003311)

Household spaces and occupancy	Number of household spaces	% of total household spaces		
		This Area	Bolsover	Derbyshire
Occupied	1,850	94.3	95.5	95.8
Unoccupied	111	5.7	4.5	4.2
All household spaces	1,961	100.0	100.0	100.0

Table KS401EW

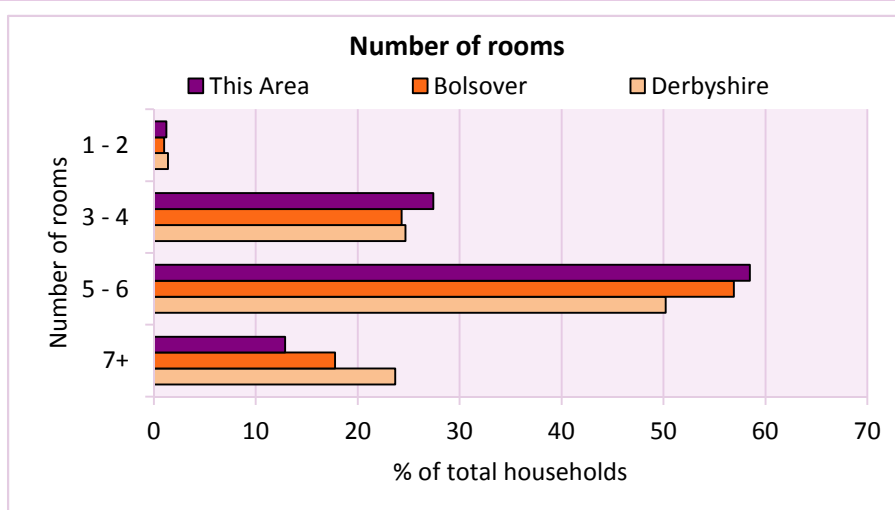
Accommodation

Households by number of rooms Number of rooms	Number of households	% of total households		
		This Area	Bolsover	Derbyshire
1	1	0.1	0.1	0.2
2	22	1.2	0.9	1.2
3 to 4	507	27.4	24.3	24.7
5 to 6	1,082	58.5	56.9	50.2
7 to 8	196	10.6	13.9	17.5
9+	42	2.3	3.9	6.2
Average number of rooms per household		This Area	Bolsover	Derbyshire
Average number of rooms per household		5.2	5.4	5.6
Average number of bedrooms per household		2.6	2.7	2.8

Tables KS403EW, QS407EW and QS411EW

Overcrowding and lack of amenities	Number of households	% of total households		
		This Area	Bolsover	Derbyshire
Households which are:				
- overcrowded	79	4.3	3.3	3.7
- without central heating	20	1.1	1.0	2.0

Table KS403EW



For an **explanation** of the various terms used in these tables, please see the accompanying **Glossary**.

There is also a **Summary** profile, and there are other extension profiles covering the following topics:- **Population, Economic Activity, Equalities, Health, Households and Housing**.

Profiles in Adobe Acrobat (pdf) format can be downloaded from the Derbyshire Observatory web site, which also provides interactive maps and charts - <http://observatory.derbyshire.gov.uk>

Version: 2.0