

Pleasley

Area type and code
Ward (E05003312)

Total dwellings

Total number of dwellings

1,810

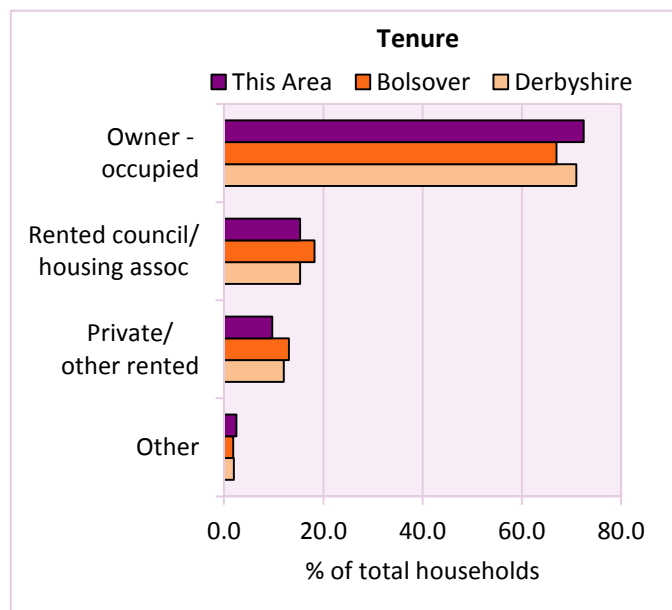
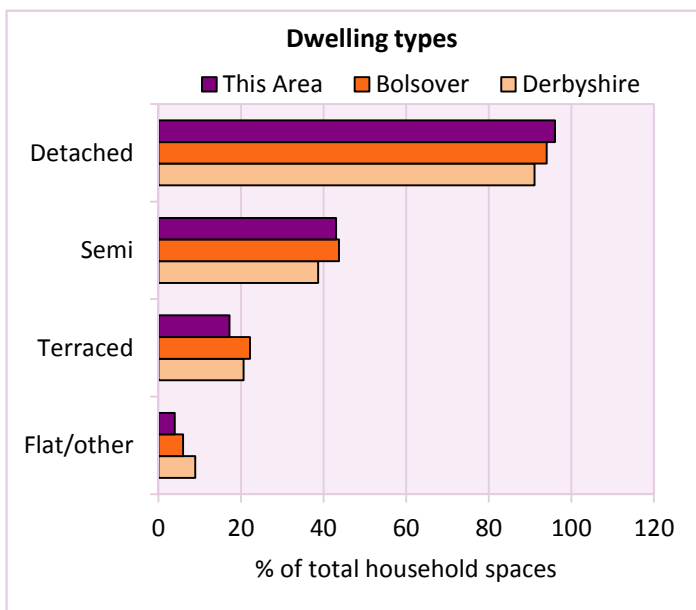
Table KS401EW

Dwelling type	Number of household spaces	% of total household spaces		
		This Area	Bolsover	Derbyshire
Unshared dwellings				
House or bungalow:	1,739	96.1	94.0	91.1
- detached	650	35.9	28.1	31.8
- semi-detached	778	43.0	43.7	38.7
- terraced	311	17.2	22.2	20.6
Flat:	69	3.8	5.9	8.6
- purpose built	61	3.4	4.6	6.5
- part of converted or shared house	2	0.1	0.5	1.2
- in a commercial building	6	0.3	0.8	0.9
Caravan or temporary structure	2	0.1	0.1	0.3
Shared dwellings	0	0.0	0.0	0.0

Table KS401EW

Tenure	Number of households	% of total households		
		This Area	Bolsover	Derbyshire
Owner - occupied	1,267	72.4	67.0	71.0
Shared ownership	10	0.6	0.3	0.4
Rented from council/housing association	268	15.3	18.2	15.3
Private/other rented	170	9.7	13.0	12.0
Living rent free	34	1.9	1.5	1.5
All households	1,749			

Table KS402EW



2011 Census: Housing Profile

Pleasley

Area type and code
Ward (E05003312)

Household spaces and occupancy	Number of household spaces	% of total household spaces		
		This Area	Bolsover	Derbyshire
Occupied	1,749	96.6	95.5	95.8
Unoccupied	61	3.4	4.5	4.2
All household spaces	1,810	100.0	100.0	100.0

Table KS401EW

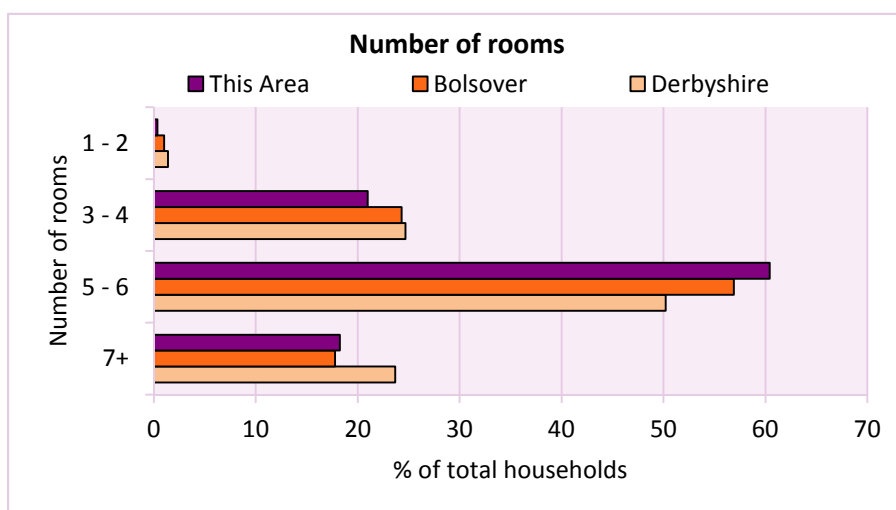
Accommodation

Households by number of rooms	Number of households	% of total households		
		This Area	Bolsover	Derbyshire
1	1	0.1	0.1	0.2
2	5	0.3	0.9	1.2
3 to 4	367	21.0	24.3	24.7
5 to 6	1,057	60.4	56.9	50.2
7 to 8	247	14.1	13.9	17.5
9+	72	4.1	3.9	6.2
Average number of rooms per household		This Area	Bolsover	Derbyshire
Average number of rooms per household		5.6	5.4	5.6
Average number of bedrooms per household		2.8	2.7	2.8

Tables KS403EW, QS407EW and QS411EW

Overcrowding and lack of amenities	Number of households	% of total households		
		This Area	Bolsover	Derbyshire
Households which are:				
- overcrowded	29	1.7	3.3	3.7
- without central heating	7	0.4	1.0	2.0

Table KS403EW



For an **explanation** of the various terms used in these tables, please see the accompanying **Glossary**.

There is also a **Summary** profile, and there are other extension profiles covering the following topics:- **Population, Economic Activity, Equalities, Health, Households and Housing**.

Profiles in Adobe Acrobat (pdf) format can be downloaded from the Derbyshire Observatory web site, which also provides interactive maps and charts - <http://observatory.derbyshire.gov.uk>

Version: 2.0