

Scarcliffe

Area type and code
Ward (E05003313)

Total dwellings

Total number of dwellings

1,879

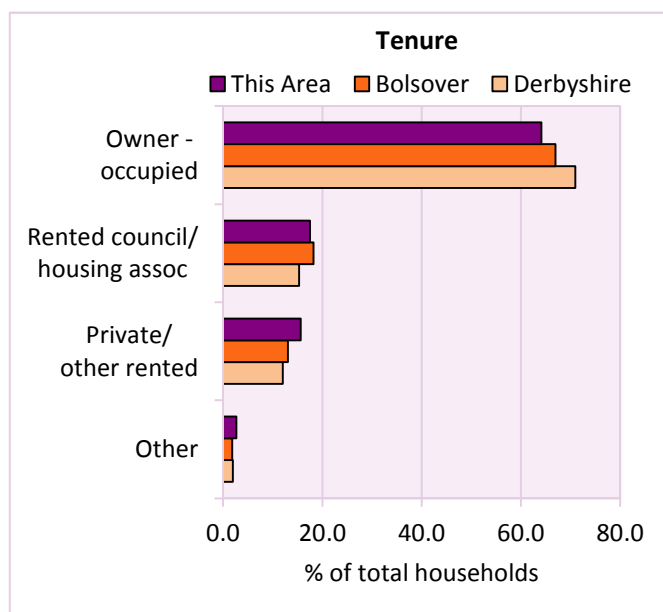
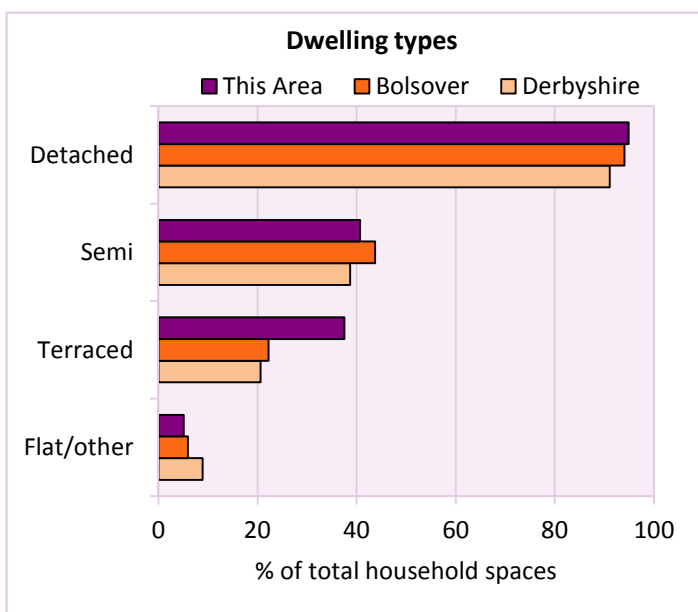
Table KS401EW

Dwelling type	Number of household spaces	% of total household spaces		
		This Area	Bolsover	Derbyshire
Unshared dwellings				
House or bungalow:	1,783	94.9	94.0	91.1
- detached	313	16.7	28.1	31.8
- semi-detached	765	40.7	43.7	38.7
- terraced	705	37.5	22.2	20.6
Flat:	93	4.9	5.9	8.6
- purpose built	63	3.4	4.6	6.5
- part of converted or shared house	16	0.9	0.5	1.2
- in a commercial building	14	0.7	0.8	0.9
Caravan or temporary structure	3	0.2	0.1	0.3
Shared dwellings	0	0.0	0.0	0.0

Table KS401EW

Tenure	Number of households	% of total households		
		This Area	Bolsover	Derbyshire
Owner - occupied	1,142	64.1	67.0	71.0
Shared ownership	2	0.1	0.3	0.4
Rented from council/housing association	312	17.5	18.2	15.3
Private/other rented	279	15.7	13.0	12.0
Living rent free	46	2.6	1.5	1.5
All households	1,781			

Table KS402EW



2011 Census: Housing Profile

Scarcliffe

Area type and code
Ward (E05003313)

Household spaces and occupancy	Number of household spaces	% of total household spaces		
		This Area	Bolsover	Derbyshire
Occupied	1,781	94.8	95.5	95.8
Unoccupied	98	5.2	4.5	4.2
All household spaces	1,879	100.0	100.0	100.0

Table KS401EW

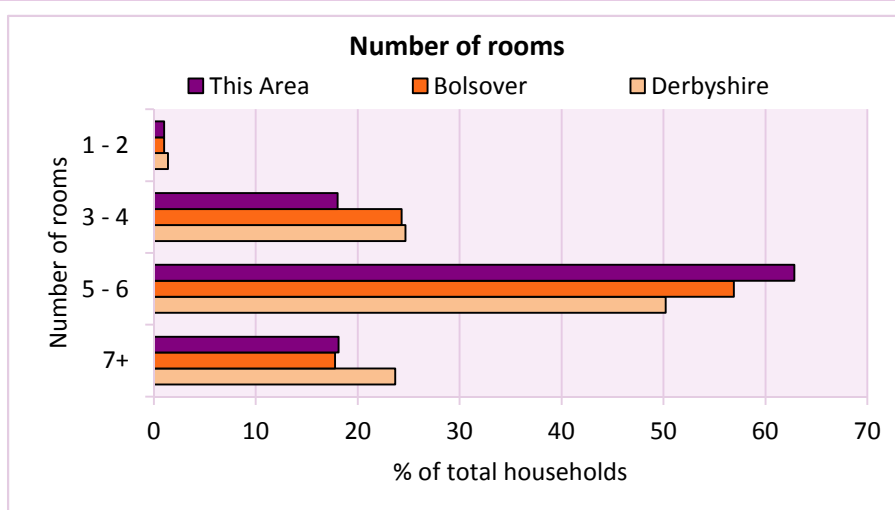
Accommodation

Households by number of rooms	Number of households	% of total households		
		This Area	Bolsover	Derbyshire
1	0	0.0	0.1	0.2
2	18	1.0	0.9	1.2
3 to 4	321	18.0	24.3	24.7
5 to 6	1,119	62.8	56.9	50.2
7 to 8	252	14.1	13.9	17.5
9+	71	4.0	3.9	6.2
Average number of rooms per household		This Area	Bolsover	Derbyshire
Average number of rooms per household		5.5	5.4	5.6
Average number of bedrooms per household		2.8	2.7	2.8

Tables KS403EW, QS407EW and QS411EW

Overcrowding and lack of amenities	Number of households	% of total households		
		This Area	Bolsover	Derbyshire
Households which are:				
- overcrowded	58	3.3	3.3	3.7
- without central heating	30	1.7	1.0	2.0

Table KS403EW



For an **explanation** of the various terms used in these tables, please see the accompanying **Glossary**.

There is also a **Summary** profile, and there are other extension profiles covering the following topics:- **Population, Economic Activity, Equalities, Health, Households and Housing**.

Profiles in Adobe Acrobat (pdf) format can be downloaded from the Derbyshire Observatory web site, which also provides interactive maps and charts - <http://observatory.derbyshire.gov.uk>

Version: 2.0