

## Shirebrook East

Area type and code  
Ward (E05003314)

### Total dwellings

Total number of dwellings

841

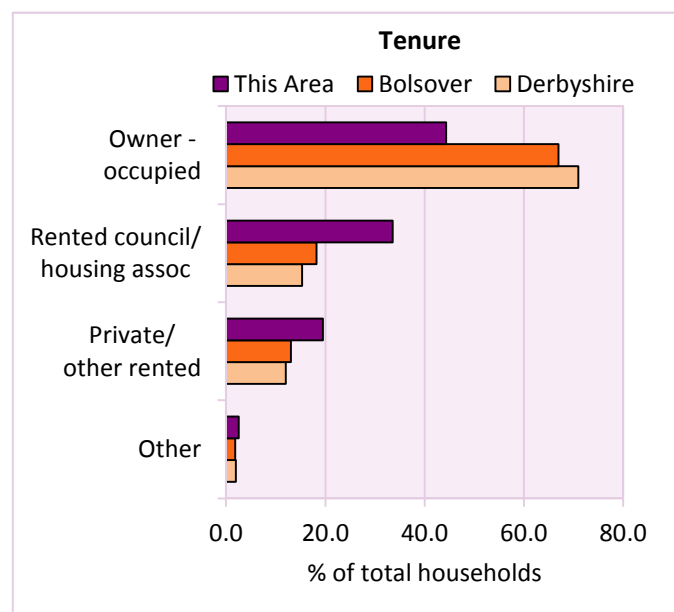
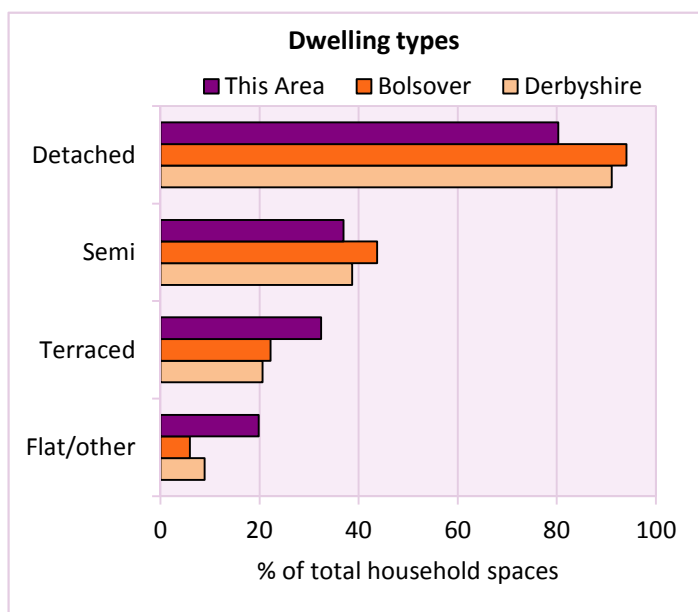
Table KS401EW

Dwelling type	Number of household spaces	% of total household spaces		
		This Area	Bolsover	Derbyshire
<b>Unshared dwellings</b>				
House or bungalow:	676	80.3	94.0	91.1
- detached	92	10.9	28.1	31.8
- semi-detached	311	36.9	43.7	38.7
- terraced	273	32.4	22.2	20.6
Flat:	166	19.7	5.9	8.6
- purpose built	102	12.1	4.6	6.5
- part of converted or shared house	15	1.8	0.5	1.2
- in a commercial building	49	5.8	0.8	0.9
Caravan or temporary structure	0	0.0	0.1	0.3
Shared dwellings	1	0.1	0.0	0.0

Table KS401EW

Tenure	Number of households	% of total households		
		This Area	Bolsover	Derbyshire
Owner - occupied	345	44.3	67.0	71.0
Shared ownership	0	0.0	0.3	0.4
Rented from council/housing association	261	33.5	18.2	15.3
Private/other rented	152	19.5	13.0	12.0
Living rent free	20	2.6	1.5	1.5
All households	778			

Table KS402EW



# 2011 Census: Housing Profile

## Shirebrook East

Area type and code  
Ward (E05003314)

Household spaces and occupancy	Number of household spaces	% of total household spaces		
		This Area	Bolsover	Derbyshire
Occupied	778	92.4	95.5	95.8
Unoccupied	64	7.6	4.5	4.2
All household spaces	842	100.0	100.0	100.0

Table KS401EW

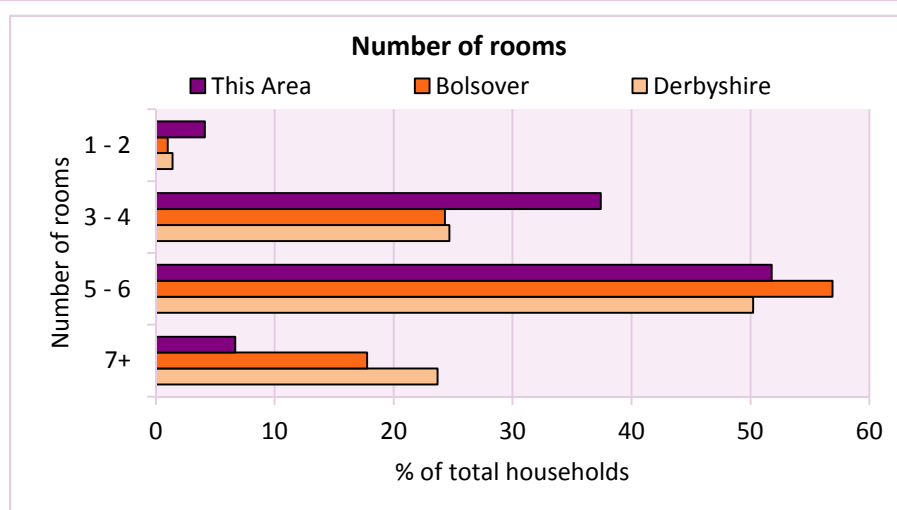
## Accommodation

Households by number of rooms Number of rooms	Number of households	% of total households		
		This Area	Bolsover	Derbyshire
1	3	0.4	0.1	0.2
2	29	3.7	0.9	1.2
3 to 4	291	37.4	24.3	24.7
5 to 6	403	51.8	56.9	50.2
7 to 8	46	5.9	13.9	17.5
9+	6	0.8	3.9	6.2
Average number of rooms per household		This Area	Bolsover	Derbyshire
Average number of rooms per household		4.8	5.4	5.6
Average number of bedrooms per household		2.4	2.7	2.8

Tables KS403EW, QS407EW and QS411EW

Overcrowding and lack of amenities	Number of households	% of total households		
		This Area	Bolsover	Derbyshire
Households which are:				
- overcrowded	66	8.5	3.3	3.7
- without central heating	6	0.8	1.0	2.0

Table KS403EW



For an **explanation** of the various terms used in these tables, please see the accompanying **Glossary**.

There is also a **Summary** profile, and there are other extension profiles covering the following topics:- **Population, Economic Activity, Equalities, Health, Households and Housing**.

**Profiles** in Adobe Acrobat (pdf) format can be downloaded from the Derbyshire Observatory web site, which also provides interactive maps and charts - <http://observatory.derbyshire.gov.uk>

Version: 2.0