

Shirebrook Langwith

Area type and code
Ward (E05003315)

Total dwellings

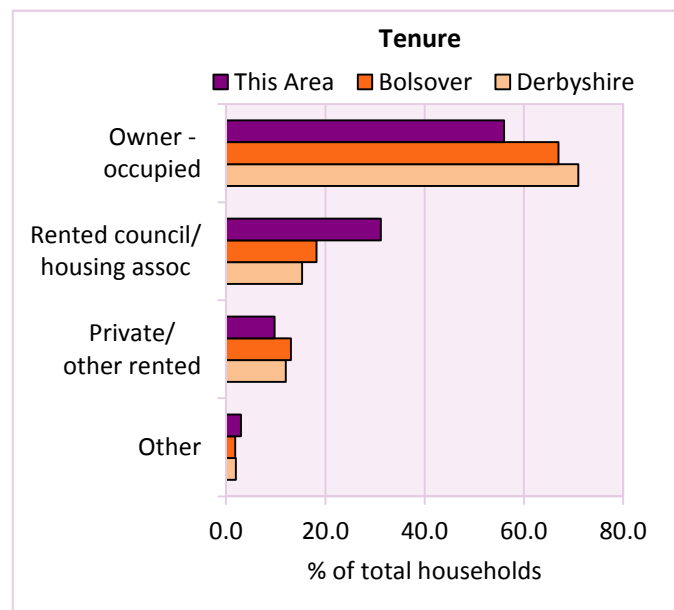
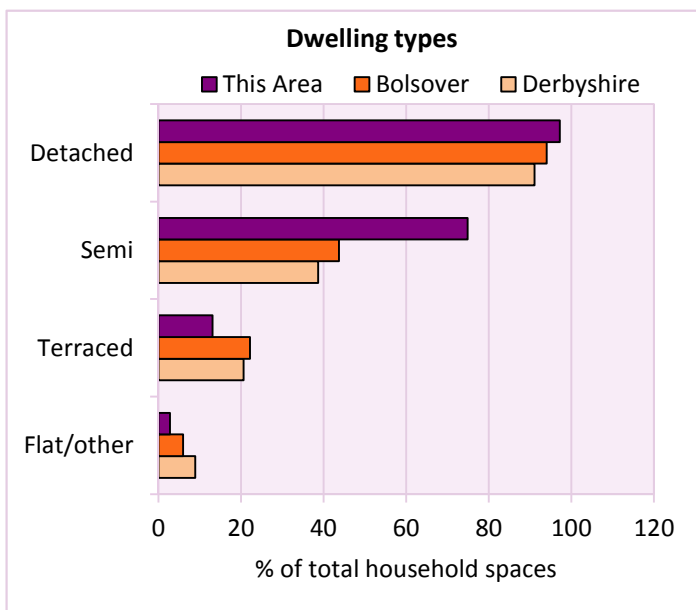
Total number of dwellings 868 Table KS401EW

Dwelling type	Number of household spaces	% of total household spaces		
		This Area	Bolsover	Derbyshire
Unshared dwellings				
House or bungalow:	844	97.2	94.0	91.1
- detached	80	9.2	28.1	31.8
- semi-detached	650	74.9	43.7	38.7
- terraced	114	13.1	22.2	20.6
Flat:	24	2.8	5.9	8.6
- purpose built	18	2.1	4.6	6.5
- part of converted or shared house	4	0.5	0.5	1.2
- in a commercial building	2	0.2	0.8	0.9
Caravan or temporary structure	0	0.0	0.1	0.3
Shared dwellings	0	0.0	0.0	0.0

Table KS401EW

Tenure	Number of households	% of total households		
		This Area	Bolsover	Derbyshire
Owner - occupied	463	56.0	67.0	71.0
Shared ownership	1	0.1	0.3	0.4
Rented from council/housing association	258	31.2	18.2	15.3
Private/other rented	81	9.8	13.0	12.0
Living rent free	24	2.9	1.5	1.5
All households	827			

Table KS402EW



2011 Census: Housing Profile

Shirebrook Langwith

Area type and code
Ward (E05003315)

Household spaces and occupancy	Number of household spaces	% of total household spaces		
		This Area	Bolsover	Derbyshire
Occupied	827	95.3	95.5	95.8
Unoccupied	41	4.7	4.5	4.2
All household spaces	868	100.0	100.0	100.0

Table KS401EW

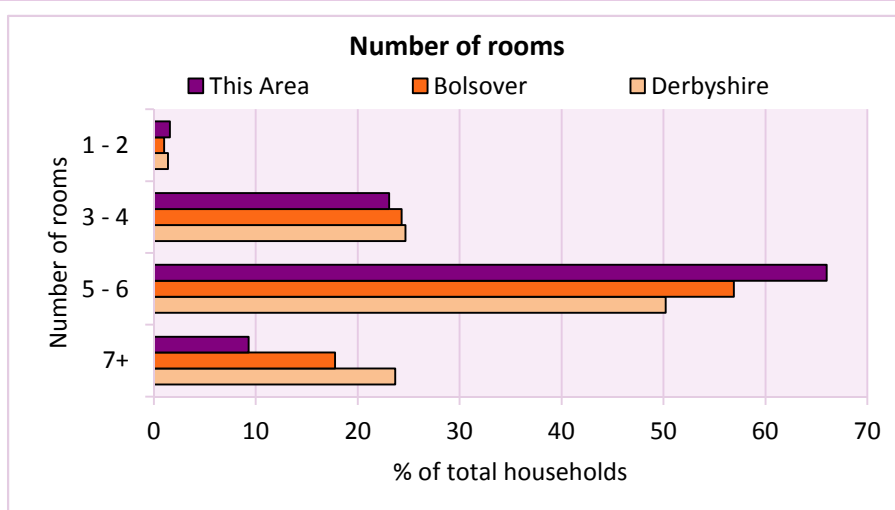
Accommodation

Households by number of rooms	Number of households	% of total households		
		This Area	Bolsover	Derbyshire
1	1	0.1	0.1	0.2
2	12	1.5	0.9	1.2
3 to 4	191	23.1	24.3	24.7
5 to 6	546	66.0	56.9	50.2
7 to 8	67	8.1	13.9	17.5
9+	10	1.2	3.9	6.2
Average number of rooms per household		This Area	Bolsover	Derbyshire
Average number of rooms per household		5.2	5.4	5.6
Average number of bedrooms per household		2.7	2.7	2.8

Tables KS403EW, QS407EW and QS411EW

Overcrowding and lack of amenities	Number of households	% of total households		
		This Area	Bolsover	Derbyshire
Households which are:				
- overcrowded	40	4.8	3.3	3.7
- without central heating	5	0.6	1.0	2.0

Table KS403EW



For an **explanation** of the various terms used in these tables, please see the accompanying **Glossary**.

There is also a **Summary** profile, and there are other extension profiles covering the following topics:- **Population, Economic Activity, Equalities, Health, Households and Housing**.

Profiles in Adobe Acrobat (pdf) format can be downloaded from the Derbyshire Observatory web site, which also provides interactive maps and charts - <http://observatory.derbyshire.gov.uk>

Version: 2.0