

Shirebrook South East

Area type and code
Ward (E05003317)

Total dwellings

Total number of dwellings

890

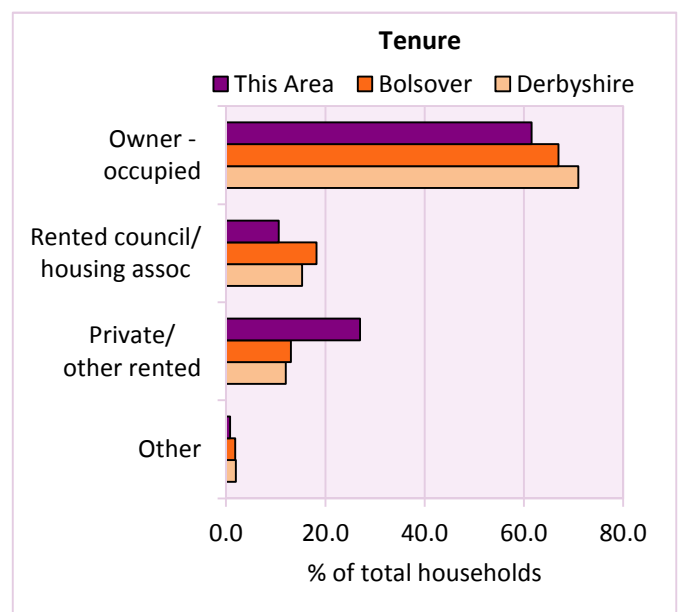
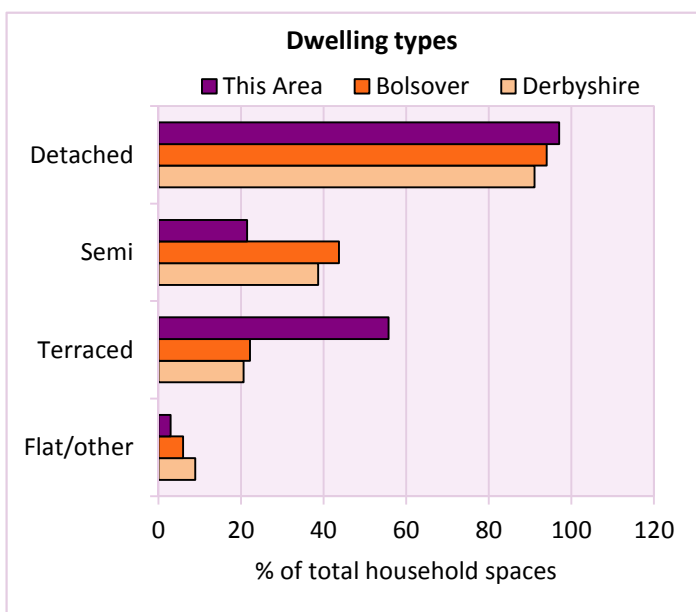
Table KS401EW

Dwelling type	Number of household spaces	% of total household spaces		
		This Area	Bolsover	Derbyshire
Unshared dwellings				
House or bungalow:	864	97.1	94.0	91.1
- detached	177	19.9	28.1	31.8
- semi-detached	191	21.5	43.7	38.7
- terraced	496	55.7	22.2	20.6
Flat:	26	2.9	5.9	8.6
- purpose built	19	2.1	4.6	6.5
- part of converted or shared house	3	0.3	0.5	1.2
- in a commercial building	4	0.4	0.8	0.9
Caravan or temporary structure	0	0.0	0.1	0.3
Shared dwellings	0	0.0	0.0	0.0

Table KS401EW

Tenure	Number of households	% of total households		
		This Area	Bolsover	Derbyshire
Owner - occupied	515	61.5	67.0	71.0
Shared ownership	2	0.2	0.3	0.4
Rented from council/housing association	89	10.6	18.2	15.3
Private/other rented	226	27.0	13.0	12.0
Living rent free	5	0.6	1.5	1.5
All households	837			

Table KS402EW



2011 Census: Housing Profile

Shirebrook South East

Area type and code
Ward (E05003317)

Household spaces and occupancy	Number of household spaces	% of total household spaces		
		This Area	Bolsover	Derbyshire
Occupied	837	94.0	95.5	95.8
Unoccupied	53	6.0	4.5	4.2
All household spaces	890	100.0	100.0	100.0

Table KS401EW

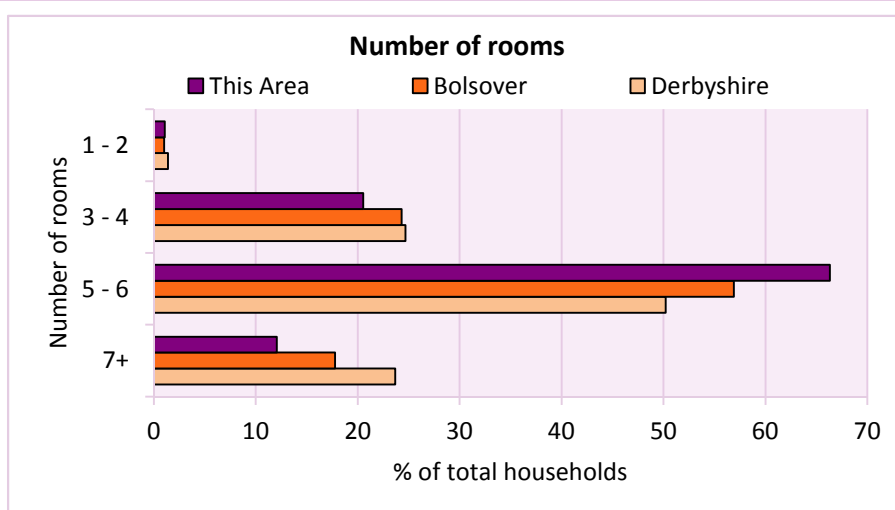
Accommodation

Households by number of rooms	Number of households	% of total households		
		This Area	Bolsover	Derbyshire
1	0	0.0	0.1	0.2
2	9	1.1	0.9	1.2
3 to 4	172	20.5	24.3	24.7
5 to 6	555	66.3	56.9	50.2
7 to 8	90	10.8	13.9	17.5
9+	11	1.3	3.9	6.2
Average number of rooms per household		This Area	Bolsover	Derbyshire
Average number of rooms per household		5.4	5.4	5.6
Average number of bedrooms per household		2.7	2.7	2.8

Tables KS403EW, QS407EW and QS411EW

Overcrowding and lack of amenities	Number of households	% of total households		
		This Area	Bolsover	Derbyshire
Households which are:				
- overcrowded	40	4.8	3.3	3.7
- without central heating	7	0.8	1.0	2.0

Table KS403EW



For an **explanation** of the various terms used in these tables, please see the accompanying **Glossary**.

There is also a **Summary** profile, and there are other extension profiles covering the following topics:- **Population, Economic Activity, Equalities, Health, Households and Housing**.

Profiles in Adobe Acrobat (pdf) format can be downloaded from the Derbyshire Observatory web site, which also provides interactive maps and charts - <http://observatory.derbyshire.gov.uk>

Version: 2.0