

## Tibshelf

Area type and code  
Ward (E05003321)

### Total dwellings

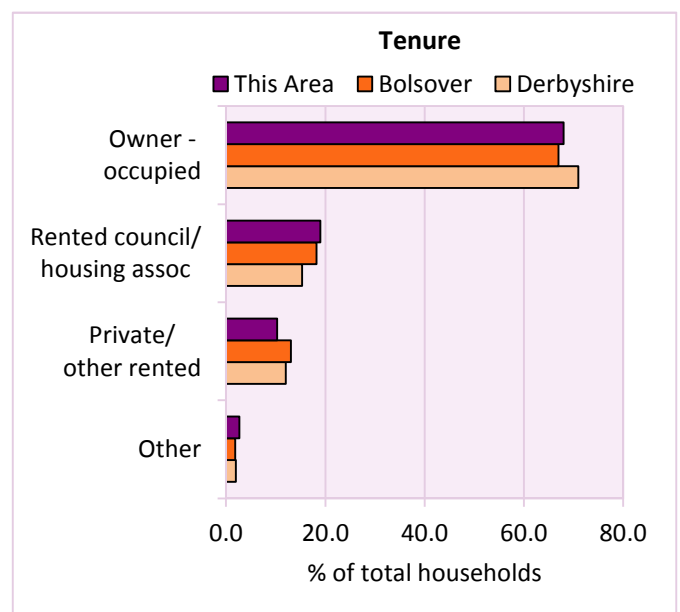
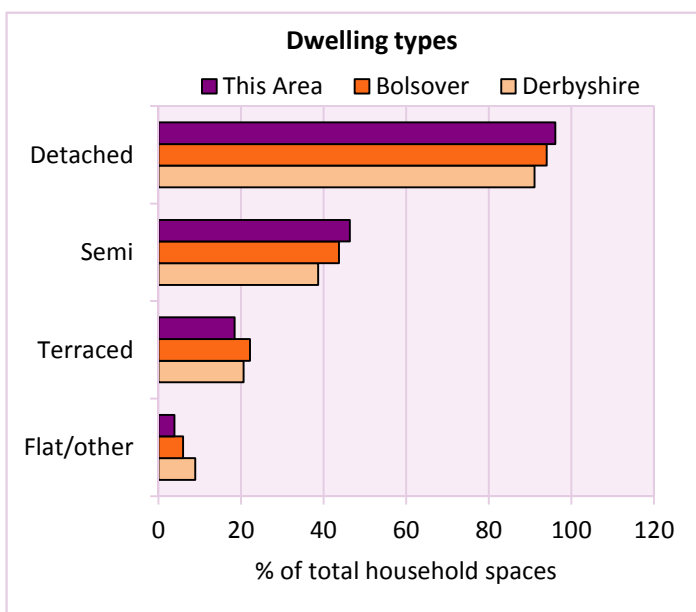
**Total number of dwellings** 2,161 Table KS401EW

Dwelling type	Number of household spaces	% of total household spaces		
		This Area	Bolsover	Derbyshire
<b>Unshared dwellings</b>				
House or bungalow:	2,077	96.1	94.0	91.1
- detached	678	31.4	28.1	31.8
- semi-detached	1,001	46.3	43.7	38.7
- terraced	398	18.4	22.2	20.6
Flat:	78	3.6	5.9	8.6
- purpose built	55	2.5	4.6	6.5
- part of converted or shared house	10	0.5	0.5	1.2
- in a commercial building	13	0.6	0.8	0.9
Caravan or temporary structure	6	0.3	0.1	0.3
Shared dwellings	0	0.0	0.0	0.0

Table KS401EW

Tenure	Number of households	% of total households		
		This Area	Bolsover	Derbyshire
Owner - occupied	1,384	68.0	67.0	71.0
Shared ownership	14	0.7	0.3	0.4
Rented from council/housing association	387	19.0	18.2	15.3
Private/other rented	210	10.3	13.0	12.0
Living rent free	40	2.0	1.5	1.5
All households	2,035			

Table KS402EW



# 2011 Census: Housing Profile

## Tibshelf

Area type and code  
Ward (E05003321)

Household spaces and occupancy	Number of household spaces	% of total household spaces		
		This Area	Bolsover	Derbyshire
Occupied	2,035	94.2	95.5	95.8
Unoccupied	126	5.8	4.5	4.2
All household spaces	2,161	100.0	100.0	100.0

Table KS401EW

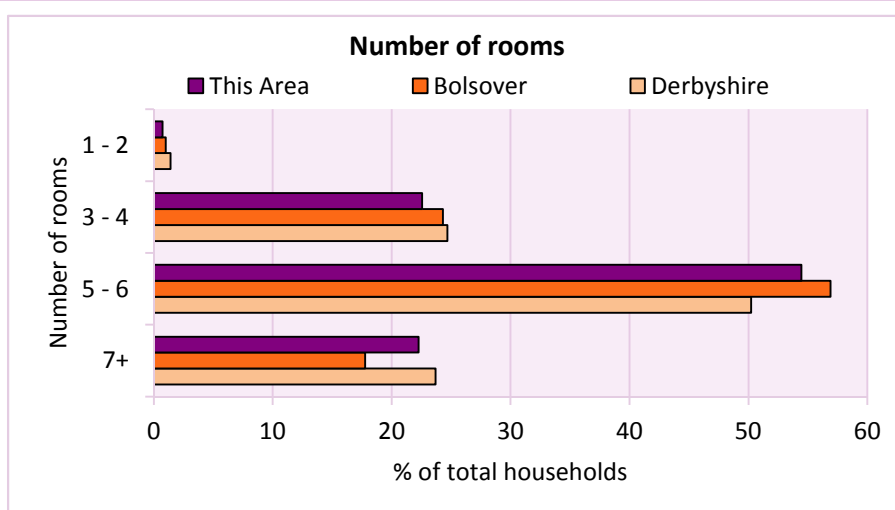
## Accommodation

Households by number of rooms	Number of households	% of total households		
		This Area	Bolsover	Derbyshire
1	2	0.1	0.1	0.2
2	13	0.6	0.9	1.2
3 to 4	459	22.6	24.3	24.7
5 to 6	1,108	54.4	56.9	50.2
7 to 8	334	16.4	13.9	17.5
9+	119	5.8	3.9	6.2
Average number of rooms per household		This Area	Bolsover	Derbyshire
Average number of rooms per household		5.6	5.4	5.6
Average number of bedrooms per household		2.8	2.7	2.8

Tables KS403EW, QS407EW and QS411EW

Overcrowding and lack of amenities	Number of households	% of total households		
		This Area	Bolsover	Derbyshire
Households which are:				
- overcrowded	58	2.9	3.3	3.7
- without central heating	11	0.5	1.0	2.0

Table KS403EW



For an **explanation** of the various terms used in these tables, please see the accompanying **Glossary**.

There is also a **Summary** profile, and there are other extension profiles covering the following topics:- **Population, Economic Activity, Equalities, Health, Households and Housing**.

**Profiles** in Adobe Acrobat (pdf) format can be downloaded from the Derbyshire Observatory web site, which also provides interactive maps and charts - <http://observatory.derbyshire.gov.uk>

Version: 2.0