

Barrow Hill and New Whittington

Area type and code
Ward (E05003323)

Total dwellings

Total number of dwellings

2,752

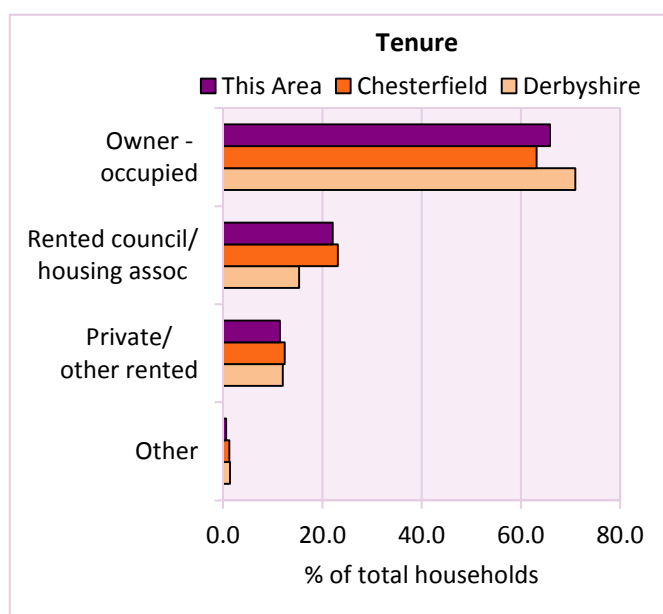
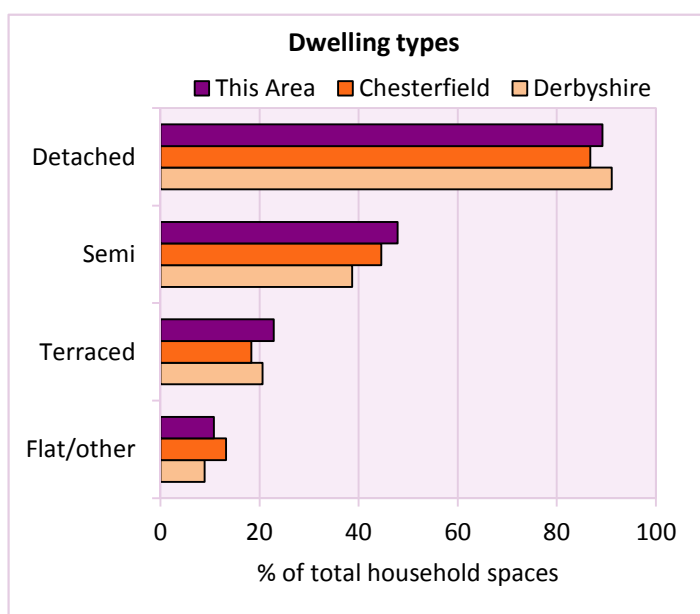
Table KS401EW

Dwelling type	Number of household spaces	% of total household spaces		
		This Area	Chesterfield	Derbyshire
Unshared dwellings				
House or bungalow:	2,455	89.2	86.8	91.1
- detached	507	18.4	23.9	31.8
- semi-detached	1,318	47.9	44.5	38.7
- terraced	630	22.9	18.3	20.6
Flat:	269	9.8	13.0	8.6
- purpose built	218	7.9	10.9	6.5
- part of converted or shared house	35	1.3	1.3	1.2
- in a commercial building	16	0.6	0.8	0.9
Caravan or temporary structure	28	1.0	0.2	0.3
Shared dwellings	0	0.0	0.0	0.0

Table KS401EW

Tenure	Number of households	% of total households		
		This Area	Chesterfield	Derbyshire
Owner - occupied	1,756	65.9	63.1	71.0
Shared ownership	1	0.0	0.3	0.4
Rented from council/housing association	588	22.1	23.1	15.3
Private/other rented	306	11.5	12.4	12.0
Living rent free	15	0.6	1.0	1.0
All households	2,666			

Table KS402EW



2011 Census: Housing Profile

Barrow Hill and New Whittington

Area type and code
Ward (E05003323)

Household spaces and occupancy	Number of household spaces	% of total household spaces		
		This Area	Chesterfield	Derbyshire
Occupied	2,666	96.9	96.4	95.8
Unoccupied	86	3.1	3.6	4.2
All household spaces	2,752	100.0	100.0	100.0

Table KS401EW

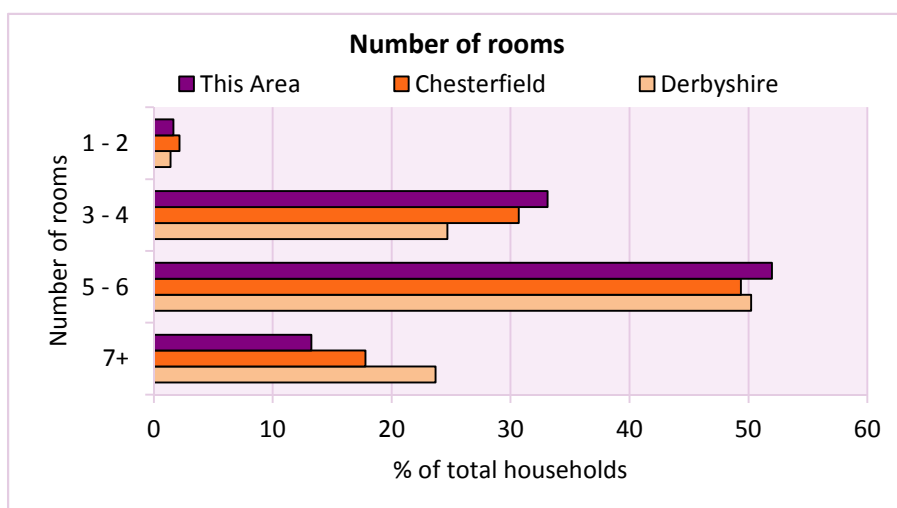
Accommodation

Households by number of rooms Number of rooms	Number of households	% of total households		
		This Area	Chesterfield	Derbyshire
1	4	0.2	0.3	0.2
2	40	1.5	1.9	1.2
3 to 4	883	33.1	30.7	24.7
5 to 6	1,386	52.0	49.4	50.2
7 to 8	275	10.3	14.4	17.5
9+	78	2.9	3.4	6.2
Average number of rooms per household		This Area	Chesterfield	Derbyshire
Average number of rooms per household		5.1	5.2	5.6
Average number of bedrooms per household		2.5	2.6	2.8

Tables KS403EW, QS407EW and QS411EW

Overcrowding and lack of amenities	Number of households	% of total households		
		This Area	Chesterfield	Derbyshire
Households which are:				
- overcrowded	108	4.1	4.7	3.7
- without central heating	48	1.8	1.3	2.0

Table KS403EW



For an **explanation** of the various terms used in these tables, please see the accompanying **Glossary**.

There is also a **Summary** profile, and there are other extension profiles covering the following topics:- **Population, Economic Activity, Equalities, Health, Households and Housing**.

Profiles in Adobe Acrobat (pdf) format can be downloaded from the Derbyshire Observatory web site, which also provides interactive maps and charts - <http://observatory.derbyshire.gov.uk>

Version: 2.0