

## Brimington North

Area type and code  
Ward (E05003324)

### Total dwellings

Total number of dwellings

1,927

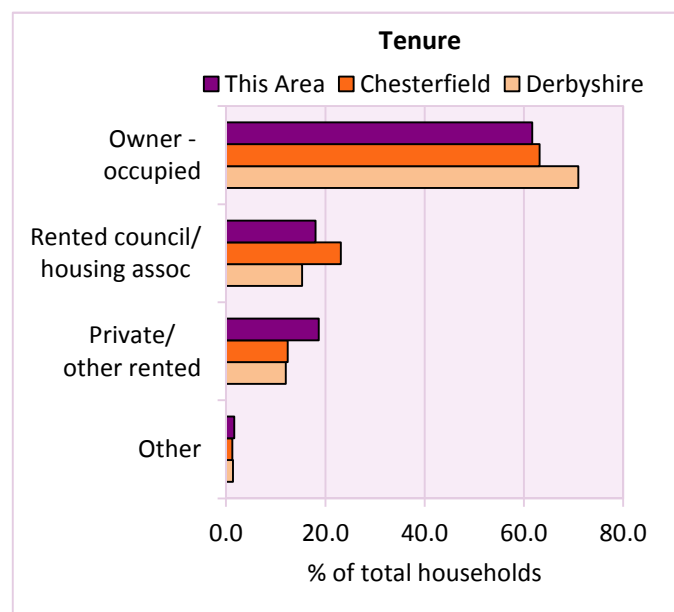
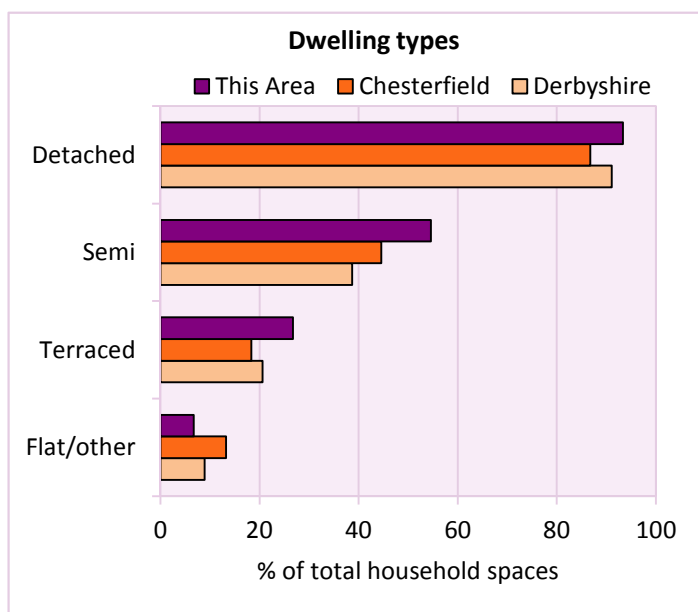
Table KS401EW

Dwelling type	Number of household spaces	% of total household spaces		
		This Area	Chesterfield	Derbyshire
<b>Unshared dwellings</b>				
House or bungalow:	1,800	93.3	86.8	91.1
- detached	231	12.0	23.9	31.8
- semi-detached	1,053	54.6	44.5	38.7
- terraced	516	26.7	18.3	20.6
Flat:	128	6.6	13.0	8.6
- purpose built	93	4.8	10.9	6.5
- part of converted or shared house	23	1.2	1.3	1.2
- in a commercial building	12	0.6	0.8	0.9
Caravan or temporary structure	1	0.1	0.2	0.3
Shared dwellings	1	0.1	0.0	0.0

Table KS401EW

Tenure	Number of households	% of total households		
		This Area	Chesterfield	Derbyshire
Owner - occupied	1,143	61.7	63.1	71.0
Shared ownership	12	0.6	0.3	0.4
Rented from council/housing association	334	18.0	23.1	15.3
Private/other rented	346	18.7	12.4	12.0
Living rent free	19	1.0	1.0	1.0
All households	1,854			

Table KS402EW



# 2011 Census: Housing Profile

## Brimington North

Area type and code  
Ward (E05003324)

Household spaces and occupancy	Number of household spaces	% of total household spaces		
		This Area	Chesterfield	Derbyshire
Occupied	1,854	96.1	96.4	95.8
Unoccupied	75	3.9	3.6	4.2
All household spaces	1,929	100.0	100.0	100.0

Table KS401EW

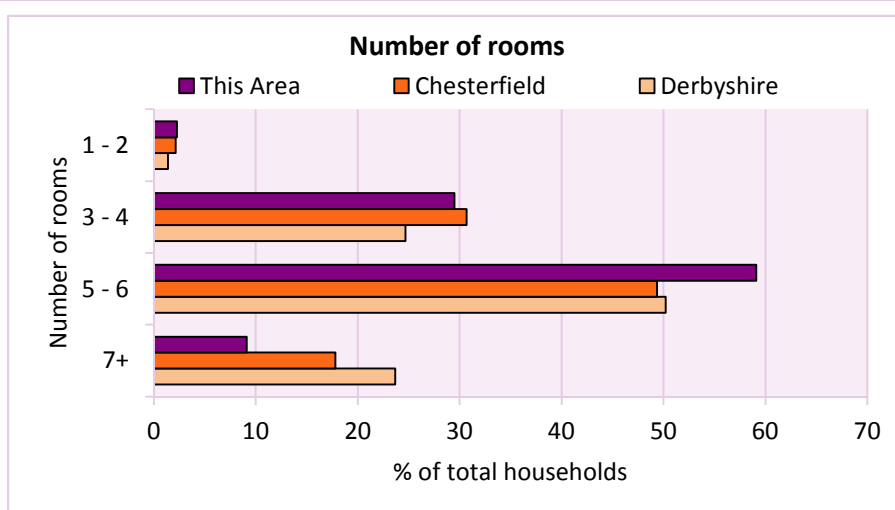
## Accommodation

Households by number of rooms	Number of households	% of total households		
		This Area	Chesterfield	Derbyshire
1	6	0.3	0.3	0.2
2	36	1.9	1.9	1.2
3 to 4	547	29.5	30.7	24.7
5 to 6	1,096	59.1	49.4	50.2
7 to 8	145	7.8	14.4	17.5
9+	24	1.3	3.4	6.2
Average number of rooms per household		This Area	Chesterfield	Derbyshire
Average number of rooms per household		5.1	5.2	5.6
Average number of bedrooms per household		2.6	2.6	2.8

Tables KS403EW, QS407EW and QS411EW

Overcrowding and lack of amenities	Number of households	% of total households		
		This Area	Chesterfield	Derbyshire
Households which are:				
- overcrowded	94	5.1	4.7	3.7
- without central heating	18	1.0	1.3	2.0

Table KS403EW



For an **explanation** of the various terms used in these tables, please see the accompanying **Glossary**.

There is also a **Summary** profile, and there are other extension profiles covering the following topics:- **Population, Economic Activity, Equalities, Health, Households and Housing**.

**Profiles** in Adobe Acrobat (pdf) format can be downloaded from the Derbyshire Observatory web site, which also provides interactive maps and charts - <http://observatory.derbyshire.gov.uk>

Version: 2.0