

## Loundsley Green

Area type and code  
Ward (E05003332)

### Total dwellings

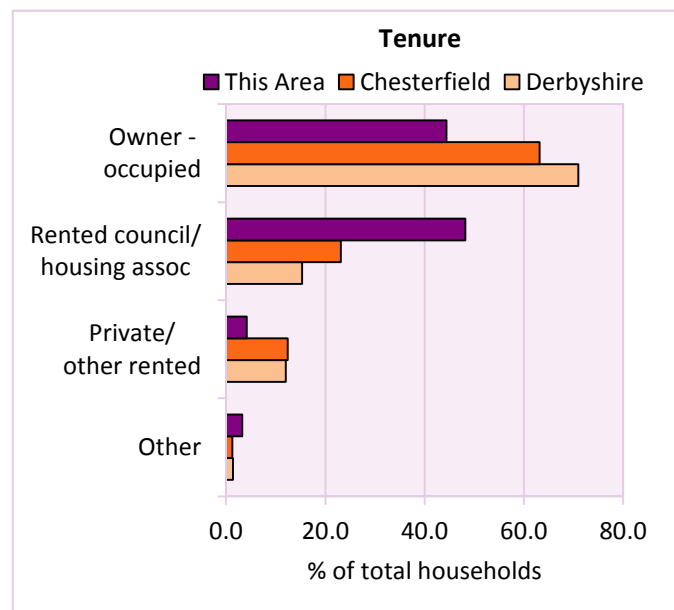
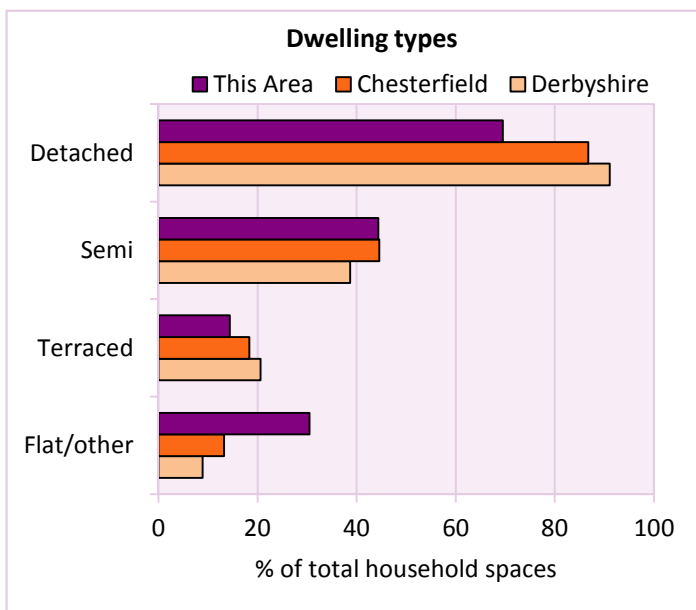
Total number of dwellings **2,033** Table KS401EW

Dwelling type	Number of household spaces	% of total household spaces		
		This Area	Chesterfield	Derbyshire
<b>Unshared dwellings</b>				
House or bungalow:	1,413	69.5	86.8	91.1
- detached	218	10.7	23.9	31.8
- semi-detached	902	44.4	44.5	38.7
- terraced	293	14.4	18.3	20.6
Flat:	620	30.5	13.0	8.6
- purpose built	608	29.9	10.9	6.5
- part of converted or shared house	3	0.1	1.3	1.2
- in a commercial building	9	0.4	0.8	0.9
Caravan or temporary structure	0	0.0	0.2	0.3
Shared dwellings	0	0.0	0.0	0.0

Table KS401EW

Tenure	Number of households	% of total households		
		This Area	Chesterfield	Derbyshire
Owner - occupied	882	44.4	63.1	71.0
Shared ownership	39	2.0	0.3	0.4
Rented from council/housing association	958	48.2	23.1	15.3
Private/other rented	83	4.2	12.4	12.0
Living rent free	26	1.3	1.0	1.0
All households	1,988			

Table KS402EW



# 2011 Census: Housing Profile

## Loundsley Green

Area type and code  
Ward (E05003332)

Household spaces and occupancy	Number of household spaces	% of total household spaces		
		This Area	Chesterfield	Derbyshire
Occupied	1,988	97.8	96.4	95.8
Unoccupied	45	2.2	3.6	4.2
All household spaces	2,033	100.0	100.0	100.0

Table KS401EW

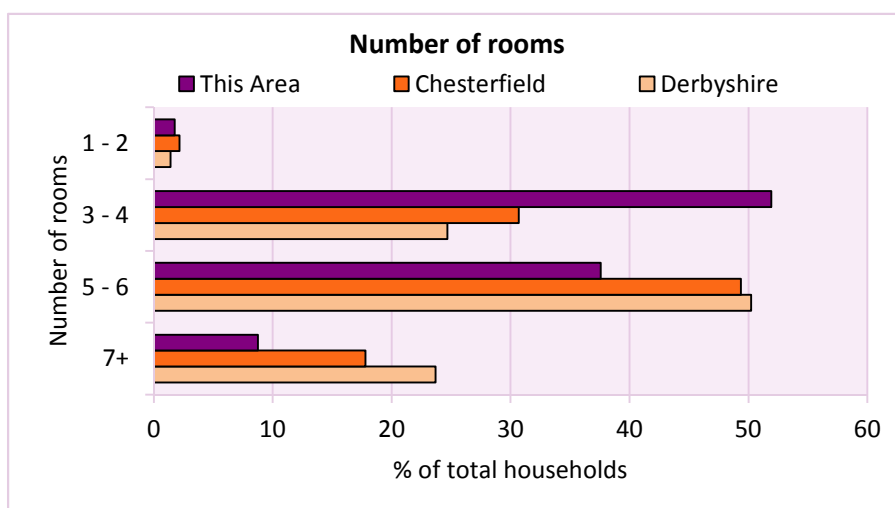
## Accommodation

Households by number of rooms	Number of households	% of total households		
		This Area	Chesterfield	Derbyshire
1	2	0.1	0.3	0.2
2	33	1.7	1.9	1.2
3 to 4	1,032	51.9	30.7	24.7
5 to 6	747	37.6	49.4	50.2
7 to 8	155	7.8	14.4	17.5
9+	19	1.0	3.4	6.2
Average number of rooms per household		This Area	Chesterfield	Derbyshire
Average number of rooms per household		4.5	5.2	5.6
Average number of bedrooms per household		2.2	2.6	2.8

Tables KS403EW, QS407EW and QS411EW

Overcrowding and lack of amenities	Number of households	% of total households		
		This Area	Chesterfield	Derbyshire
Households which are:				
- overcrowded	106	5.3	4.7	3.7
- without central heating	21	1.1	1.3	2.0

Table KS403EW



For an **explanation** of the various terms used in these tables, please see the accompanying **Glossary**.

There is also a **Summary** profile, and there are other extension profiles covering the following topics:- **Population, Economic Activity, Equalities, Health, Households and Housing**.

**Profiles** in Adobe Acrobat (pdf) format can be downloaded from the Derbyshire Observatory web site, which also provides interactive maps and charts - <http://observatory.derbyshire.gov.uk>

Version: 2.0