

Ashbourne South

Area type and code
Ward (E05003343)

Total dwellings

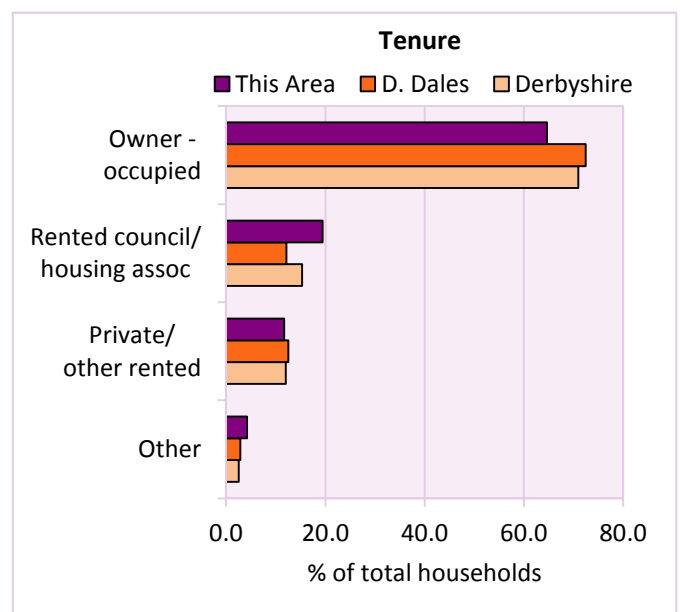
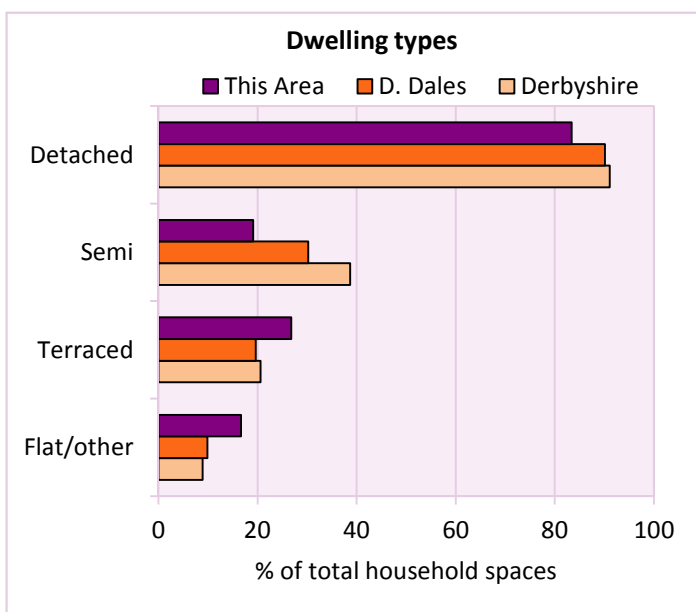
Total number of dwellings 2,104 Table KS401EW

Dwelling type	Number of household spaces	% of total household spaces		
		This Area	D. Dales	Derbyshire
Unshared dwellings				
House or bungalow:	1,754	83.4	90.1	91.1
- detached	788	37.5	40.3	31.8
- semi-detached	402	19.1	30.2	38.7
- terraced	564	26.8	19.6	20.6
Flat:	349	16.6	9.7	8.6
- purpose built	292	13.9	6.4	6.5
- part of converted or shared house	31	1.5	1.8	1.2
- in a commercial building	26	1.2	1.4	0.9
Caravan or temporary structure	1	0.0	0.2	0.3
Shared dwellings	0	0.0	0.0	0.0

Table KS401EW

Tenure	Number of households	% of total households		
		This Area	D. Dales	Derbyshire
Owner - occupied	1,310	64.6	72.4	71.0
Shared ownership	63	3.1	0.7	0.4
Rented from council/housing association	394	19.4	12.2	15.3
Private/other rented	237	11.7	12.6	12.0
Living rent free	23	1.1	2.1	2.1
All households	2,027			

Table KS402EW



2011 Census: Housing Profile

Ashbourne South

Area type and code
Ward (E05003343)

Household spaces and occupancy	Number of household spaces	% of total household spaces		
		This Area	D. Dales	Derbyshire
Occupied	2,027	96.3	91.8	95.8
Unoccupied	77	3.7	8.2	4.2
All household spaces	2,104	100.0	100.0	100.0

Table KS401EW

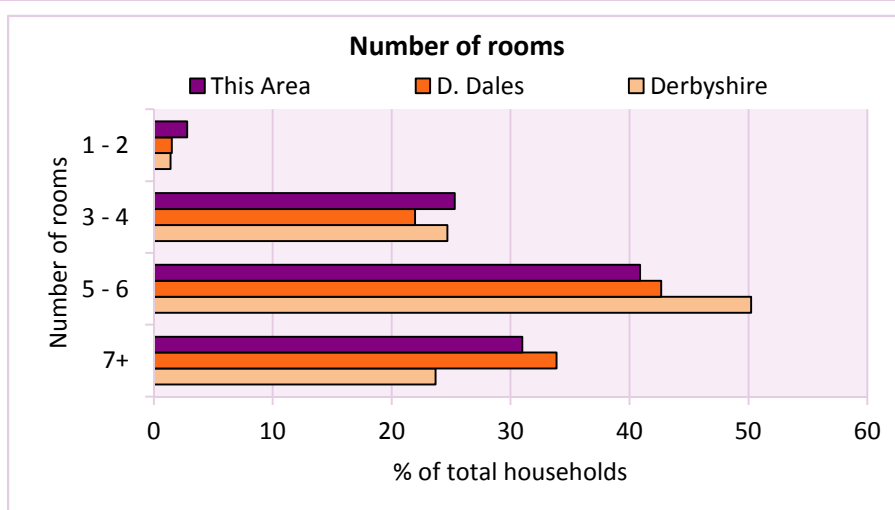
Accommodation

Households by number of rooms Number of rooms	Number of households	% of total households		
		This Area	D. Dales	Derbyshire
1	7	0.3	0.2	0.2
2	50	2.5	1.3	1.2
3 to 4	513	25.3	22.0	24.7
5 to 6	829	40.9	42.7	50.2
7 to 8	389	19.2	22.4	17.5
9+	239	11.8	11.5	6.2
Average number of rooms per household		This Area	D. Dales	Derbyshire
Average number of rooms per household		5.8	6.0	5.6
Average number of bedrooms per household		2.9	2.9	2.8

Tables KS403EW, QS407EW and QS411EW

Overcrowding and lack of amenities	Number of households	% of total households		
		This Area	D. Dales	Derbyshire
Households which are:				
- overcrowded	102	5.0	3.3	3.7
- without central heating	37	1.8	2.4	2.0

Table KS403EW



For an **explanation** of the various terms used in these tables, please see the accompanying **Glossary**.

There is also a **Summary** profile, and there are other extension profiles covering the following topics:- **Population, Economic Activity, Equalities, Health, Households and Housing**.

Profiles in Adobe Acrobat (pdf) format can be downloaded from the Derbyshire Observatory web site, which also provides interactive maps and charts - <http://observatory.derbyshire.gov.uk>

Version: 2.0