

Bradwell

Area type and code
Ward (E05003345)

Total dwellings

Total number of dwellings

920

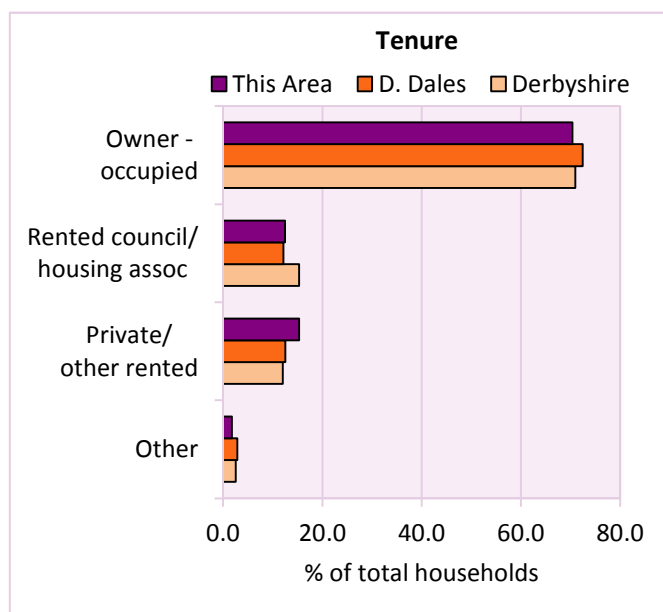
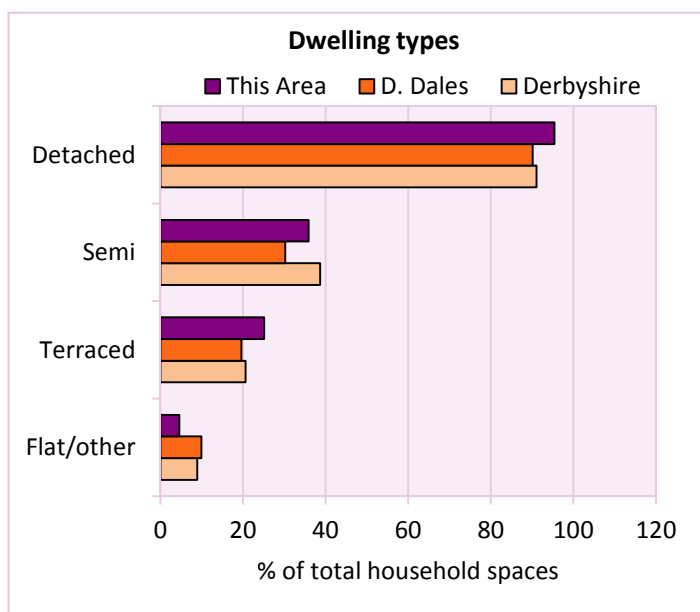
Table KS401EW

Dwelling type	Number of household spaces	% of total household spaces		
		This Area	D. Dales	Derbyshire
Unshared dwellings				
House or bungalow:	878	95.4	90.1	91.1
- detached	317	34.5	40.3	31.8
- semi-detached	330	35.9	30.2	38.7
- terraced	231	25.1	19.6	20.6
Flat:	41	4.5	9.7	8.6
- purpose built	22	2.4	6.4	6.5
- part of converted or shared house	9	1.0	1.8	1.2
- in a commercial building	10	1.1	1.4	0.9
Caravan or temporary structure	1	0.1	0.2	0.3
Shared dwellings	0	0.0	0.0	0.0

Table KS401EW

Tenure	Number of households	% of total households		
		This Area	D. Dales	Derbyshire
Owner - occupied	592	70.4	72.4	71.0
Shared ownership	7	0.8	0.7	0.4
Rented from council/housing association	105	12.5	12.2	15.3
Private/other rented	129	15.3	12.6	12.0
Living rent free	8	1.0	2.1	2.1
All households	841			

Table KS402EW



2011 Census: Housing Profile

Bradwell

Area type and code
Ward (E05003345)

Household spaces and occupancy	Number of household spaces	% of total household spaces		
		This Area	D. Dales	Derbyshire
Occupied	841	91.4	91.8	95.8
Unoccupied	79	8.6	8.2	4.2
All household spaces	920	100.0	100.0	100.0

Table KS401EW

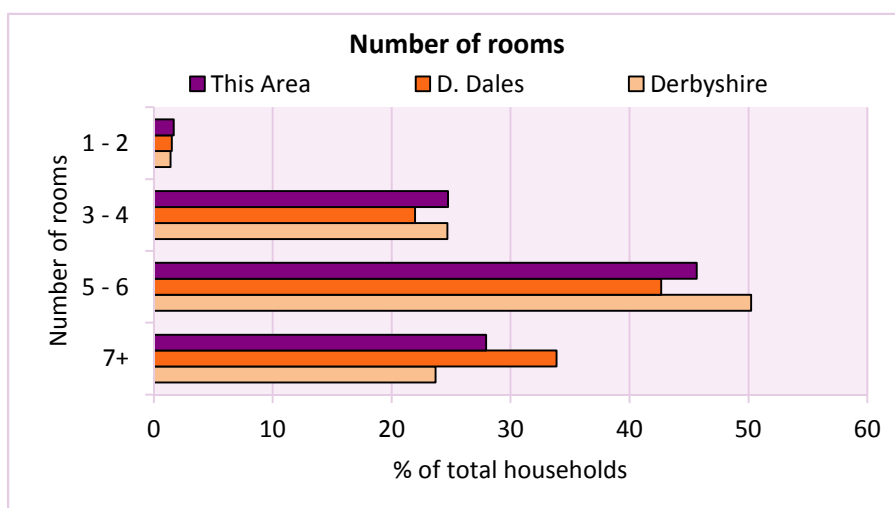
Accommodation

Households by number of rooms	Number of households	% of total households		
		This Area	D. Dales	Derbyshire
1	1	0.1	0.2	0.2
2	13	1.5	1.3	1.2
3 to 4	208	24.7	22.0	24.7
5 to 6	384	45.7	42.7	50.2
7 to 8	167	19.9	22.4	17.5
9+	68	8.1	11.5	6.2
Average number of rooms per household		This Area	D. Dales	Derbyshire
Average number of rooms per household		5.8	6.0	5.6
Average number of bedrooms per household		2.8	2.9	2.8

Tables KS403EW, QS407EW and QS411EW

Overcrowding and lack of amenities	Number of households	% of total households		
		This Area	D. Dales	Derbyshire
Households which are:				
- overcrowded	35	4.2	3.3	3.7
- without central heating	28	3.3	2.4	2.0

Table KS403EW



For an **explanation** of the various terms used in these tables, please see the accompanying **Glossary**.

There is also a **Summary** profile, and there are other extension profiles covering the following topics:- **Population, Economic Activity, Equalities, Health, Households and Housing**.

Profiles in Adobe Acrobat (pdf) format can be downloaded from the Derbyshire Observatory web site, which also provides interactive maps and charts - <http://observatory.derbyshire.gov.uk>

Version: 2.0