

Carsington Water

Area type and code
Ward (E05003348)

Total dwellings

Total number of dwellings

898

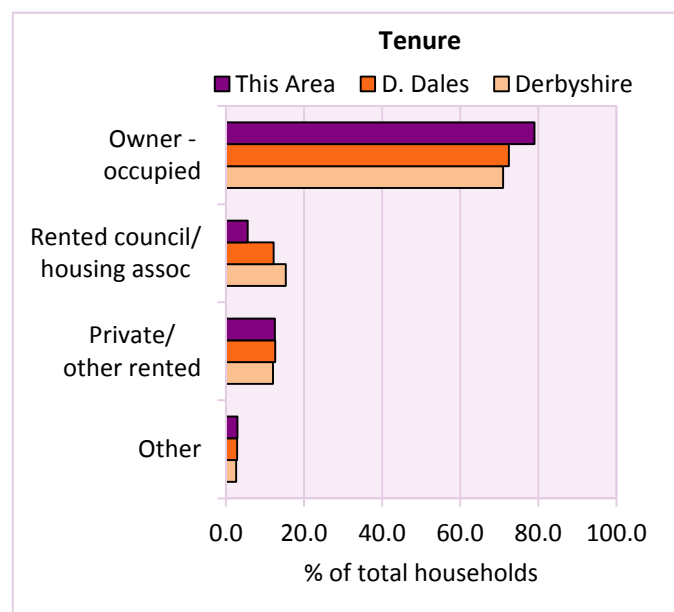
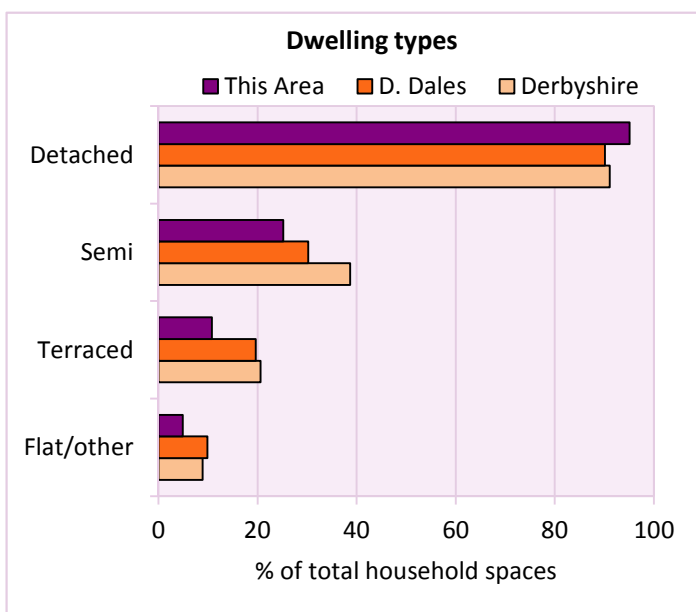
Table KS401EW

Dwelling type	Number of household spaces	% of total household spaces		
		This Area	D. Dales	Derbyshire
Unshared dwellings				
House or bungalow:	854	95.1	90.1	91.1
- detached	531	59.1	40.3	31.8
- semi-detached	226	25.2	30.2	38.7
- terraced	97	10.8	19.6	20.6
Flat:	30	3.3	9.7	8.6
- purpose built	10	1.1	6.4	6.5
- part of converted or shared house	10	1.1	1.8	1.2
- in a commercial building	10	1.1	1.4	0.9
Caravan or temporary structure	14	1.6	0.2	0.3
Shared dwellings	0	0.0	0.0	0.0

Table KS401EW

Tenure	Number of households	% of total households		
		This Area	D. Dales	Derbyshire
Owner - occupied	617	79.0	72.4	71.0
Shared ownership	6	0.8	0.7	0.4
Rented from council/housing association	43	5.5	12.2	15.3
Private/other rented	98	12.5	12.6	12.0
Living rent free	17	2.2	2.1	2.1
All households	781			

Table KS402EW



2011 Census: Housing Profile

Carsington Water

Area type and code
Ward (E05003348)

Household spaces and occupancy	Number of household spaces	% of total household spaces		
		This Area	D. Dales	Derbyshire
Occupied	781	87.0	91.8	95.8
Unoccupied	117	13.0	8.2	4.2
All household spaces	898	100.0	100.0	100.0

Table KS401EW

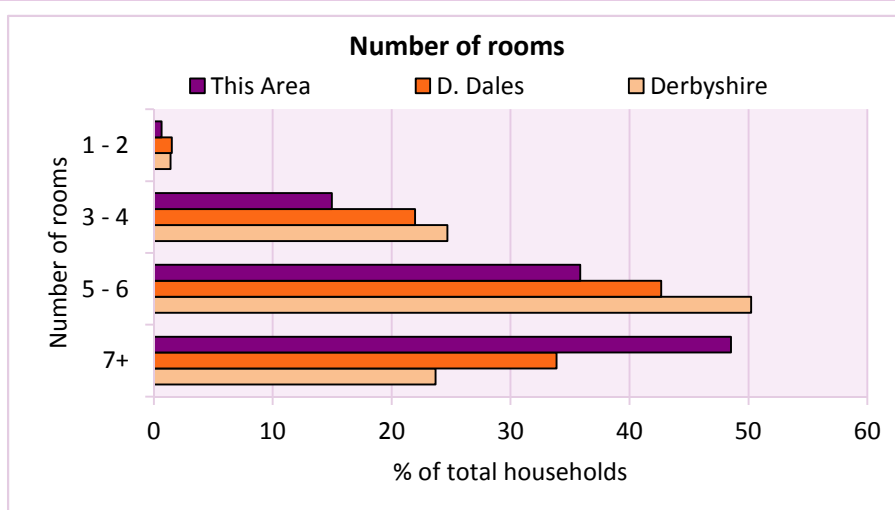
Accommodation

Households by number of rooms	Number of households	% of total households		
		This Area	D. Dales	Derbyshire
1	0	0.0	0.2	0.2
2	5	0.6	1.3	1.2
3 to 4	117	15.0	22.0	24.7
5 to 6	280	35.9	42.7	50.2
7 to 8	234	30.0	22.4	17.5
9+	145	18.6	11.5	6.2
Average number of rooms per household		This Area	D. Dales	Derbyshire
Average number of rooms per household		6.7	6.0	5.6
Average number of bedrooms per household		3.2	2.9	2.8

Tables KS403EW, QS407EW and QS411EW

Overcrowding and lack of amenities	Number of households	% of total households		
		This Area	D. Dales	Derbyshire
Households which are:				
- overcrowded	18	2.3	3.3	3.7
- without central heating	28	3.6	2.4	2.0

Table KS403EW



For an **explanation** of the various terms used in these tables, please see the accompanying **Glossary**.

There is also a **Summary** profile, and there are other extension profiles covering the following topics:- **Population, Economic Activity, Equalities, Health, Households and Housing**.

Profiles in Adobe Acrobat (pdf) format can be downloaded from the Derbyshire Observatory web site, which also provides interactive maps and charts - <http://observatory.derbyshire.gov.uk>

Version: 2.0